PB-230 525

MUNICIPAL WATER FACILITIES IN COMMUNITIES OF 25,000 POPULATION AND OVER IN THE UNITED STATES AND ITS POSSESSIONS, AS OF JANUARY 1, 1964

Public Health Service
Washington, D.C.

1964

DISTRIBUTED BY:

NTIS

National Technical Information Service
U. S. DEPARTMENT OF COMMERCE
5285 Port Royal Road, Springfield Va. 22151

PB 230 525

MUNICIPAL WATER FACILITIES COMMUNITIES OF 25,000 POPULATION AND OVER

As of January 1, 1964

U.S. DEPARTMENT OF HEALTH, EDUCATION, AND WELFARE

Public Health Service
Division of Water Supply and Pollution Control
Basic Data Branch
Washington, D.C. 20201

Reproduced by
NATIONAL TECHNICAL
INFORMATION SERVICE
U S Department of Commerce
Springfield VA 22151

OTHER PUBLICATIONS IN THE SERIES

Municipal Water Facilities Communities Of 25,000 Population And Over
United States and Possessions, 1962 Edition
Public Health Service Publication No. 661

Municipal Water Facilities Communities Of 25,000 Population And Over
United States And Possessions, 1960 Edition
Public Health Service Publication No. 661

Municipal Water Facilities Communities Of 25,000 Population And Over
Continental United States And Territorial Possessions, 1958
Public Health Service Publication No. 661

Municipal Water Facilities Communities Of 25,000 Population And Over
Continental United States And Territorial Possessions, 1956
Public Health Service (Unnumbered Publication)

Municipal Water Facilities Communities Of 25,000 Population And Over
Continental United States, 1955
Public Health Service (Unnumbered Publication)

Municipal Water Facilities Communities Of 25,000 Population And Over
Continental United States, 1954
Public Health Service (Unnumbered Publication)

Inventory Municipal Water Facilities For Larger Communities, 1954
Public Health Service (Unnumbered Publication)

PUBLIC HEALTH SERVICE PUBLICATION No. 661

1964 Edition

CONTENTS

Introduction v

Alabama 2
Alaska 2
Arizona 4
Arkansas 8
California 10
Colorado 52
Connecticut 54
Delaware 58
District of Columbia 58
Florida 58
Georgia 64
Hawaii 68
Idaho 68
Illinois 68
Indiana 74
Iowa 76
Kansas 78
Kentucky 78
Louisiana 80
Maine 82
Maryland 82
Massachusetts 84
Michigan 90
Minnesota 94
Mississippi 96
Missouri 96
Montana 98
Nebraska 98
Nevada 98
New Hampshire 100
New Jersey 100
New Mexico 110
New York 110
North Carolina 118
North Dakota 120
Ohio 122
Oklahoma 126
Oregon 126
Pennsylvania 128
Puerto Rico 136
Rhode Island 136
South Carolina 138
South Dakota 140
Tennessee 140
Texas 142
Utah 152
Vermont 152
Virginia 154
Washington 156
West Virginia 158
Wisconsin 158
Wyoming 160

Appendix -- Distribution Charts 162
Boston Metropolitan District Commission 163
Los Angeles, California 164
Metropolitan Water District of Southern California 165
San Francisco 166
Northern New Jersey 167
City of New York 168

INTRODUCTION

This biennial report of "Municipal Water Facilities in Communities of 25,000 Population and Over in the United States and Its Possessions" reflects an important segment of the basic data collected by and fundamental to the Federal Government's program of water supply and pollution control. The inventory is obtained through the cooperation of State Health Departments and local officials.

In recent years there has been increasing concern in most parts of the Nation over water shortages and development of the water resources for maximum use. This report provides a continuing and ready source of reference as to how successfully the Nation's cities are meeting their growing water supply needs through construction of the necessary physical facilities. Such data are useful to industry and other private agencies and to all levels of government, particularly the larger cities, in planning for population growth, for industrial expansion, and for national emergencies. Only by maintaining this type of up-to-date basic data can orderly planning proceed for broad development of the water resource.

For the purposes of the following discussion, each item listed is defined as an "entry". Community Facility, and district names appear in alphabetical order.

Columns 1 and 11 - Community Facility or District

Entries marked with a lozenge (□) have facilities which serve one or more additional communities.

Column 2 - 1960 Population, Estimated Population Served

Top-line Entry - 1960 population (U.S. Bureau of the Census).

Bottom-line Entry - estimated total number of people served by the facility.

Column 3 - Year Operation Started

Top-line Entry - Present Supply.....the year the present source of supply was put into service, or the latest year during which a new or additional source was developed.
Bottom-line Entry - Present Treatment Plant.....the year the present treatment plant was put into operation, or the date of the latest major revision or addition.

Column 4 - Ownership

M - Public (Federal, State, county, municipal, district, etc.)
P - Private (private corporations, companies, institutions)
B - Both private and public

Column 5 - Number of Services, Number of Meters

Top-line Entry - Number of accounts served by the facility.
Bottom-line Entry - Number of meters used in the water system.

Column 6 - Source of Supply

The source or sources from which water is obtained. Specific lakes or streams named when possible.

Column 7 - Storage, Impounded and Raw Water

Top-line Entry - Impounded.....run-off held in storage to spillway of dams.
Bottom-line Entry - Raw Water.....storage of raw water after transmission.

Column 8 - Safe Yield, Impounded (Surface)
Maximum Dependable Draft, Ground Water

Top-line Entry - Safe Yield, Surface, the maximum safe daily yield which can be secured from the source of water supply based on the driest period of record.
Bottom-line Entry - Maximum Dependable Draft, Ground Water.....the maximum dependable 24-hour draft of a well field or fields, or other ground source, which can be sustained for a period of high demand through five days. (Number of wells now in use may have no bearing on this figure.)
The designation "No Limit" signifies a relatively large or unlimited supply.

Column 9 - Transmission Capacity

The maximum dependable capacity of a long aqueduct or pipeline bringing water from distant impoundment or other source.

Column 10 - Treatment

Where the treatment is at all extensive one or more symbols identifying the general type or function of the plant precede those used to identify the particular treatment plant or method. In general, a plant is not classified as a "purification plant" unless filters having fine granular material (sand or anthracite) are used. The first symbol of each grouping designates the principle treatment classification and following symbols define the type of treatment within the classification. In general, the symbols are arranged in the order in which treatment occurs. Combination units performing more than one function in a single structure are denoted by enclosing the appropriate symbols in parentheses. Enclosures in slashes indicate parallel or alternate operation. Natural fluorides are shown enclosed in parentheses.

P - Purification
H - Softening
I - Iron or Manganese removal

Treatment or Device

A - Aeration
AC..contact beds or trays, coke or other material
AM..patented aerator
AS..spray aerator
AT..overflow trays cascade or other splash aerator
AO..other type aerator

C - Chemical dosage for coagulation of softening
CA..alum
CI ..iron salts
CL..lime
CS..soda ash
CT..activated silica
CO..other coagulant

Treatment or Device (continued)

D - Disinfection
DC..chlorine gas
DD..dechlorination
DH..hypochlorites
DS..free residual chlorine
DX..chlorine dioxide
DZ..ozone
DO..other means

F - Filters
FA..anthrafilt
FC..roughing or contact
FD..diatomaceous earth
FG..gravity (slow)
FP..pressure
FR..gravity (rapid)
FS..sand
FZ..zeolite

K - Chemical dosage for corrosion correction or water stabilization
KC..phosphate compounds
KG..chlorine gas
KH..hypochlorite
KO..sodium silicate
KP..alkali feed for pH adjustment

M - Mixing device or tank
MA..air agitation
MB..baffle mix
MH..hydraulic (standing wave flume)
MI..injection or pump suction
MP..slow mechanical mix
MS..patented sludge blanket
MT..rapid mechanical mix
(MTPS SV).."Liquon Reactor"; "Accelator"; or Precipitator"

N - Ammoniation
NC..ammonium compound
NG..ammonia gas

R - Recarbonation

S - Sedimentation
SB..basins, baffled (other than inlet or outlet)
SC..covered basins (other than housed)
SM..mechanical sludge removal
SO..open basin (may be in plant building)
SV..upflow cylindrical tanks
(MTPS SV).."Liquon Reactor"; "Accelator"; or "Precipitator"

Treatment or Device (continued)

T - Chemical taste and odor control
TC..activated carbon
TD..chlorine dioxide
TS..sulfur dioxide
TZ..ozone
TO..other

V - Fluoride adjustment
VA..hydrofluosilicic acid
VS..sodium silicofluoride
VT..sodium fluoride
VE..ammonium silicofluoride
VO..other fluorides
V...fluoride reduction
V 1.2 - 1.2 ppm natural fluoride

Column 12 - Treatment Plant
Rated Capacity and Overload Capacity

Top-line Entry - Rated Capacity..the maximum rated daily capacity on the basis of filters, pumps, or other limiting factor.
Bottom-line Entry - Overload Capacity..the maximum production capacity of the plant in 24 hours.

Colums 13 and 14 - Plant Output
Maximum Hour, Day, & Month, and Average

13. Top-line Entry - Average..the average daily output.
Bottom-line Entry - Maximum Day..the maximum day delivery of record in recent years.

14. Top-line Entry - Maximum Month..the total water used in the maximum month of record in recent years.
Bottom-line Entry - Maximum Hour..the maximum hour delivery of record in recent years.

Columns 15 and 16 - Average Plant Output by
Domestic, Commercial, Industrial, and Public Uses

15. Top-line Entry - Domestic..water used in the home for any purpose. Homes to include houses, apartments, and trailer camps.

Column 15 (continued)

Bottom-line Entry - Commercial..water used in stores, office buildings, restaurants, garages, and other places of business or service for any purpose.

16. Top-line Entry - Industrial..water used for the purposes of manufacturing, mining, processing or producing any materials or products, or for the production of power by steam.

Bottom-line Entry - Public & Other..water used by swimming pools; hydrants, including fire fighting, drinking and other fountains; street washing; schools or institutions, either public or private; leakage and unaccounted-for water.

Column 17 - Laboratory Control

Refers to control by a plant laboratory, not to samples analyzed elsewhere.

N - None
C - Chemical (other than chlorine residual)
B - Bacteriological
A - Both

Column 18 - Pumping Capacity, Raw and Finished Water

Top-line Entry - Raw Water..pumpage to a treatment plant prior to treatment.

Bottom-line Entry - Finished Water..pumpage from treatment plant or clear water storage or wells into the distribution system.

Column 19 - Distribution Storage

Top-line Entry - Pumped to Mains..storage of finished water in the distribution system area that must be pumped into mains (clearwells, underground or low level storage, etc.)

Bottom-line Entry - Elevated..storage of finished water in the distribution system area that will flow into mains by gravity (elevated tanks, standpipes, high level reservoirs, etc.).

Water storage in impounding reservoirs or balancing reservoirs on long supply conduits not included.

Column 20 - Will Distribution System Satisfy Maximum Demand?

Affirmative or negative replies only.

Column 21 - Improvements Needed

Improvements currently needed to provide adequate service. The following code is used.

N - None	T - Treatment
U - Source, underground	G - Ground storage
S - Source, surface	L - Elevated storage
M - Transmission	D - Distribution system
P - Pumping	O - Other

An "x" in the listing indicates that the data requested was unknown or was not supplied.

A dash, "-" signifies the item does not apply.

LISTING OF FACILITIES

BY

STATES & COMMUNITIES

PHS 1396-3
REV. 1-64
SHEET-1

MUNICIPAL WATER SUPPLY DATA
Communities of 25,000 population and over

COMMUNITY OR DISTRICT	1960 POPULATION: ESTIMATED POPULATION SERVED	YEAR CONST. START.: PRES. SUPPLY / PRES. TREAT. PLANT	OWNERSHIP	NUMBER OF SERVICES: NUMBER OF METERS	SOURCE OF SUPPLY	STORAGE IMPOUNDED: RAW WATER (After Treat.) MG	SAFE YIELD IM-POUNDED: MAXIMUM DEPENDABLE DRAFT (Gr. water) MGD	TRANS-MISSION CAPACITY (Max.) MGD	TREATMENT
(1)	(2)	(3)	(4)	(5)	(6)	(7)	(8)	(9)	(10)
ALABAMA									
* ANNISTON	33,657	1889	M	14,542	COLDWATER SPRING	-	-	24.00	DC VA
	60,000	1953		12,952		-	26.00		
* BESSEMER	33,054	1927	M	23,460	BIRMINGHAM	-	-	-	BIRMINGHAM
	(93,000)	-		23,401		-	-		
* BIRMINGHAM	340,887	1890	M	110,046	LAKE PURDY AND	5682.00	55.00	87.00	P-CAL DC MB SO FRS KP
SHADES PLANT	450,000	1951		110,046	CAHABA RIVER	189.00	-		
* BIRMINGHAM	-	1939	M	-	INLAND LAKE	21000.00	60.00	50.00	P-CAL DC M SO FRS KP
PUTNAM PLANT	100,000	1948		-		-	-		
* BIRMINGHAM	-	1962	M	-	SMITH LAKE	NO LIMIT	X	60.00	P-CAL DC MTP FRS KP
WESTERN PLANT	50,000	1962		-		-	-		
DECATUR	29,217	1889	M	8,938	TENNESSEE RIVER AND	-	NO LIMIT	-	P-TC CAL NC DC MPT
	32,000	1959		8,938	WHEELER LAKE	-	-		SO FRS KP
DOTHAN	31,440	1904	M	9,450	12 WELLS	-	-	-	VS
	31,000	1962		9,200		-	X		
DOTHAN	-	X	M	175	2 WELLS	X	-	X	DC
NAPIER	700	X		175		X	X		
FLORENCE	31,649	X	M	9,821	CYPRESS CREEK	-	16.00	-	P-CAS MTH SB FRS DC KP
	32,000	1954		9,821		-	-		
* GADSDEN	58,088	1910	M	18,735	COOSA RIVER	-	NO LIMIT	-	P-CAL MTR SO FRS DC KP
	75,000	1959		16,662		-	-		
HUNTSVILLE	72,365	1823	M	23,950	WELLS AND SPRINGS	-	-	-	DC VS
	94,000	1961		21,926		-	14.00		
HUNTSVILLE	-	X	P	600	2 WELLS	X	-	X	DC VS
LILY FLAG	2,400	X		600		X	.36		
MOBILE	202,779	X	M	45,826	BIG CREEK RESERVOIR	9000.00	104.00	100.00	P-CAL MTP SO FRS DC KP
	205,000	1960		45,826		70.00	-		
MONTGOMERY	134,393	1885	P	34,602	55 WELLS	-	-	-	AT DC KP
	145,000	1944		34,446		-	25.00		
PHENIX CITY	27,430	X	M	7,025	CHATTAHOOCHIE RIVER	NO LIMIT	X	X	P-CLA MT SOB FRS DC KP
	30,000	1957		7,000		6.00	-		
* PRICHARD	47,371	X	M	13,946	EIGHT MILE CREEK AND	-	8.00	-	P-CAL M SOB FRS DC
	56,000	1955		12,100	2 WELLS	-	X		
SELMA	28,385	X	M	7,000	6 WELLS	-	-	-	I-AS CL MB S TO DC FRS
	30,000	1955		7,000		-	X		
* TUSCALOOSA	63,370	1955	M	17,485	YELLOW CREEK AND	5.25	2.55	20.00	P-CAO MB SB VS FRS
	72,000	1951		17,485	4 WELLS	41.00	2.00		KP DC (V 0.20)
ALASKA									
ANCHORAGE	44,237	1951	M	10,000	SHIP CREEK	3.00	12.00	12.00	P-CA FA MTP DC V
SOURCE 1	11,000	1962		50		-	-		
ANCHORAGE	-	X	M	-	4 WELLS	-	-	-	DC
SOURCE 2	11,000	X		-		-	8.00		
ANCHORAGE	-	X	M	-	3 WELLS	-	-	-	DC
SOURCE 3	11,000	X		-		-	2.30		

PHS 2998-2
REV. 1-64
SHEET-3

MUNICIPAL WATER SUPPLY DATA

Communities of 25,000 population and over

COMMUNITY OR DISTRICT	TREATMENT PLANT RATED CAPACITY / OVERLOAD CAPACITY MGD	PLANT OUTPUT AVERAGE MGD / MAXIMUM DAY MG	PLANT OUTPUT MAXIMUM MONTH MG / MAXIMUM HOUR MG	AVERAGE OUTPUT DOMESTIC / COMMERCIAL MGD	AVERAGE OUTPUT INDUSTRIAL / PUBLIC & OTHER MGD	LABORATORY	PUMPING CAPACITY RAW WATER / FINISHED WATER MGD	DISTRIBUTION STORAGE PUMPED TO MAINS / GRAVITY TO MAINS MG	WILL DISTRIBUTION SYSTEM MEET FUTURE DEMAND	IMPROVEMENTS NEEDED	REMARKS
(11)	(12)	(13)	(14)	(15)	(16)	(17)	(18)	(19)	(20)	(21)	(22)
ALABAMA											
■ ANNISTON	23.00	10.00	305.06	X	X	A	23.00	-	YES		
	23.00	14.87	.87	X	X		23.00	11.00		DL	
■ BESSEMER	-	-	-	-	-	N	-	-	X	-	
	-	-	-	-	-		-	-			
■ BIRMINGHAM	55.00	45.00	1511.00	17.30	7.60	A	100.00	.50	YES	P	5-15-16 TOTAL FOR ALL
SHADES PLANT	73.00	62.30	3.10	10.80	18.50		92.00	35.00		TDL	PLANTS
■ BIRMINGHAM	12.00	12.00	448.10	-	-	A	25.00	3.50	YES	P	10-TANGENTIAL MIX
PUTNAM PLANT	18.00	17.00	.80	-	-		18.00	30.00		TDL	
■ BIRMINGHAM	10.00	2.00	250.00	-	-	A	20.00	2.50	YES	N	
WESTERN PLANT	15.00	10.00	1.40	-	-		23.00	X			
DECATUR	12.00	7.50	X	X	X	A	24.00	-	YES	N	
	18.00	7.90	X	X	X		44.00	5.30			
DOTHAN	7.70	3.00	X	X	X	A	-	1.00	YES		
	7.70	6.50	X	X	X		-	2.00		DL	
DOTHAN	2.00	.12	X	X	X	N	-	.01	X	N	
NAPIER	X	X	X	X	X		-	.10			
FLORENCE	8.00	4.50	X	X	X	C	-	.30	A		
	10.00	6.50	X	X	X		-	1.70		DL	
■ GADSDEN	15.00	8.50	295.60	3.80	3.70	A	18.00	2.60	YES	N	
	16.50	11.10	X	-	.30		30.50	9.00			
HUNTSVILLE	16.70	12.50	350.00	6.00	1.50	X	-	-	YES	USMP	
	16.70	14.20	.80	.50	.50		17.74	10.70		T L	
HUNTSVILLE	1.00	.20	X	X	X	N	X	.05	X		
LILY FLAG	X	X	X	X	X		X	.03		TDL	
MOBILE	30.00	25.00	500.00	X	20.00	C	100.00	2.00	YES		
	40.00	28.00	X	X	X		40.00	25.20		D	
MONTGOMERY	26.00	20.00	592.00	11.50	1.00	C	-	16.00	YES	S	
	26.00	24.00	3.00	1.00	.05		-	2.30		TDL	
PHENIX CITY	4.00	1.80	X	X	X	A	4.00	1.50	X		
	6.00	2.70	X	X	X		4.00	.55		D	
■ PRICHARD	8.00	3.00	12.00	X	X	C	12.00	1.50	YES		
	10.00	5.20	X	X	X		8.00	2.70		D	
SELMA	7.50	2.17	9.20	X	X	C	-	3.00	NO		10-POTASSIUM
	7.50	3.50	X	X	X		-	1.10		DL	PERMANGANATE
■ TUSCALOOSA	15.00	8.00	339.00	7.80	.50	C	20.00	1.23	YES		9-WITHOUT PUMPING
	17.00	12.00	1.50	.50	.20		13.00	4.50		TD	18-FLOW BY GRAVITY
ALASKA											
ANCHORAGE	8.00	8.00	180.00	X	X	X	X	X	YES	M	13-TOTAL FOR ALL PLANTS
SOURCE 1	12.00	8.30	.50	X	X		X	X		D G	
ANCHORAGE	7.40	-	X	X	X	X	-	X	YES	X	
SOURCE 2	8.00	6.00	.33	X	X		8.00	X			
ANCHORAGE	2.30	-	X	X	X	X	-	X	YES	X	
SOURCE 3	X	X	.33	X	X		2.30	X			

PHS 2390-2
REV. 1-64
SHEET-1

MUNICIPAL WATER SUPPLY DATA
Communities of 25,000 population and over

COMMUNITY OR DISTRICT	1960 POPULATION: ESTIMATED POPULATION SERVED	YEAR OPER. START.: PRES. SUPPLY / PRES. TREAT. PLANT	DISTR. SYS.	NUMBER OF SERVICES: NUMBER OF METERS	SOURCE OF SUPPLY	STORAGE: IMPOUNDED: RAW WATER (After Treat.) MG	SAFE YIELD INCL. POUNDED: MAXIMUM DEPENDABLE DRAFT (Gr. water) MGD	TRANS. MISSION CAPACITY (Max.) MGD	TREATMENT
(1)	(2)	(3)	(4)	(5)	(6)	(7)	(8)	(9)	(10)
ARIZONA									
GLENDALE	15,696	1927	M	7,000	13 WELLS	-	-	-	NONE
	28,000	-		7,000		-	NO LIMIT		
■ MESA	33,772	1905	M	12,872	11 WELLS	-	-	X	DC
SOURCE 1	45,000	X		12,872		-	NO LIMIT		
MESA	-	X	P	290	6 WELLS	X	-	X	NONE
SOURCE 2	435	-		290		X	X		
MESA	-	X	P	303	2 WELLS	X	-	X	NONE (V 0.30)
SOURCE 3	1,000	-		303		X	X		
MESA	-	X	P	72	3 WELLS	X	-	X	NONE
APACHE WTR CO	200	-		X		X	X		
■ PHOENIX	439,170	1918	M	144,170	86 WELLS AND	-	-	117.00	DC
WELL SUPPLY	294,000	X		144,170	INFILTRATION GALLERY	-	NO LIMIT		
■ PHOENIX	-	1947	M	-	VERDE RIVER	X	NO LIMIT	40.00	P-SM DC CAL TC HTP SM
VERDE TRT PLANT	76,000	1961		-		-	-		FRS DC
■ PHOENIX	-	1952	M	-	SALT RIVER	X	X	120.00	P-SM DC CAL TC HTP SM
SQUAW PEAK	185,000	1964		-		-	-		FRS DC
PHOENIX	-	X	P	200	2 WELLS	X	-	X	NONE
BELL CANYON WTR CO	500	-		X		X	X		
PHOENIX	-	1948	P	60	2 WELLS	X	-	X	NONE
BERNEIL WTR CO	210	-		X		X	X		
PHOENIX	-	X	P	2,000	5 WELLS	X	-	X	NONE
DEER VALLEY UTIL	7,000	-		X		X	X		
PHOENIX	-	X	P	85	2 WELLS	X	-	X	DC
DEER VALLEY WTR CO	500	X		85		X	X		
PHOENIX	-	X	P	200	3 WELLS	X	-	X	NONE
DESERT SPRGS W CO	800	-		X		X	X		
PHOENIX	-	X	P	350	5 WELLS	X	-	X	NONE
MOCKING BIRD W CO	1,200	-		X		X	X		
PHOENIX	-	X	P	582	2 WELLS	X	-	X	NONE
NORTHERN UTILITIES	2,200	-		582		X	X		
PHOENIX	-	1956	P	180	5 WELLS	X	-	X	NONE
PARADISE VAL WTR CO	500	-		X		X	X		
PHOENIX	-	X	P	55	1 WELL	X	-	X	NONE
SUN VALLEY WTR CO	160	-		55		X	X		
PHOENIX	-	X	P	350	7 WELLS	X	-	X	NONE
THUNDERBIRD UTIL	1,000	-		X		X	X		
TEMPE	24,897	X	M	8,681	5 WELLS	-	-	-	NONE
	40,150	-		8,681		-	NO LIMIT		
■ TUCSON	212,892	1898	M	60,014	19 WELLS	-	-	63.36	NG DC
CLASSIFICATION I	50,050	1956		59,780		33.39	94.00		
■ TUCSON	-	1898	M	-	56 WELLS	-	-	-	DC
CLASSIFICATION II	50,050	1955		-		-	-		
■ TUCSON	-	1898	M	-	65 WELLS /73 WELLS	-	-	-	DH
CLASSIFICATION III	50,050	1955		-	OCCASIONAL USE/	-	-		
TUCSON	-	1957	P	400	5 WELLS	X	-	X	NONE
CASA ADOBE WTR CO	1,000	-		400		X	X		
TUCSON-CATALINA	-	X	P	1,000	4 WELLS	X	-	X	NONE
FOOTHILLS WTR CO	4,000	-		1,000		X	X		
TUCSON	-	X	P	325	4 WELLS	X	-	X	NONE
CRYSTAL SPRGS W CO	1,050	-		325		X	X		

PHS 3300-3
REV. 1-66
SHEET-3

MUNICIPAL WATER SUPPLY DATA

Communities of 25,000 population and over

COMMUNITY OR DISTRICT	TREATMENT PLANT: RATED CAPACITY / OVERLOAD CAPACITY MGD	PLANT OUTPUT: AVERAGE MGD / MAXIMUM DAY MG	PLANT OUTPUT: MAXIMUM MONTH MG / MAXIMUM HOUR MG	AVERAGE OUTPUT: DOMESTIC / COMMERCIAL MGD	AVERAGE OUTPUT: INDUSTRIAL / PUBLIC & OTHER MGD	LABORATORY CONTROL	PUMPING CAPACITY: RAW WATER / FINISHED WATER MGD	DISTRIBUTION STORAGE: PUMPED TO MAINS / GRAVITY TO MAINS MG	WELL DISTRIBUTION SYSTEM MAXIMUM DEMAND	IMPROVEMENTS NEEDED	REMARKS
(11)	(12)	(13)	(14)	(15)	(16)	(17)	(18)	(19)	(20)	(21)	(22)
ARIZONA											
GLENDALE	- -	3.60 9.40	264.80	X X	X X	X	16.80 16.80	- 1.20	YES	U DL	
* MESA SOURCE 1	X X	10.20 20.20	564.20 1.33	6.94 3.03	X .23	X	- 26.00	10.00 1.60	YES	X	
MESA SOURCE 2	- -	X X	X X	X X	X X	N	X X	X .06	X	X	
MESA SOURCE 3	- -	X X	X X	X X	X X	N	X X	X .04	X	X	
MESA APACHE WTR CO	- -	X X	X X	X X	X X	N	X X	X X	X	X	
* PHOENIX WELL SUPPLY	108.00 X	107.00 21.50	6044.00 X	X X	X X	A	108.00 108.00	32.00 X	YES	X	5-13-14 TOTAL FOR ALL PLANTS
* PHOENIX VERDE TRT PLANT	30.00 40.00	- -	- -	X X	X X	A	40.00 -	- 60.00	YES	X	
* PHOENIX SQUAW PEAK	110.00 140.00	- -	- -	X X	X X	A	147.00 -	- 60.00	YES	X	
PHOENIX BELL CANYON WTR CO	- -	X X	X X	X X	X X	N	X X	X .02	X	X	
PHOENIX BERNEIL WTR CO	- -	X X	X X	X X	X X	N	X X	X X	X	X	
PHOENIX DEER VALLEY UTIL	- -	X X	X X	X X	X X	N	X X	8.00 -	X	X	
PHOENIX DEER VALLEY WTR CO	X X	X X	X X	X X	X X	N	X X	X .02	X	X	
PHOENIX DESERT SPRGS W CO	- -	X X	X X	X X	X X	N	X X	X .32	X	X	
PHOENIX MOCKING BIRD W CO	- -	X X	X X	X X	X X	X	X X	X .33	X	X	
PHOENIX NORTHERN UTILITIES	- -	X X	X X	X X	X X	N	X X	- .04	X	X	
PHOENIX PARADISE VAL WTR CO	- -	X X	X X	X X	X X	N	X X	X .10	X	X	
PHOENIX SUN VALLEY WTR CO	- -	X X	X X	X X	X X	N	X X	.01 .01	X	X	
PHOENIX THUNDERBIRD UTIL	- -	X X	X X	X X	X X	N	X X	2.30 -	X	X	
TEMPE	- -	6.80 17.40	421.30 .73	X X	X X	X	14.20 14.20	- 4.00	YES	X	
* TUCSON CLASSIFICATION I	X X	40.70 85.70	2070.70 5.11	26.90 1.80	5.50 6.50	C	- 110.20	31.24 2.16	YES	T O	5-7-8-9-13-14-15-16-18-19-TOTAL FOR SO 1-2-3
* TUCSON CLASSIFICATION II	- -	- -	- -	- -	- -	C	- -	- -	YES	T O	
* TUCSON CLASSIFICATION III	- -	- -	- -	- -	- -	C	- -	- -	YES	T O	
TUCSON CASA ADOBE WTR CO	- -	X X	X X	X X	X X	N	X X	X .08	X	X	
TUCSON-CATALINA FOOTHILLS WTR CO	- -	X X	X X	X X	X X	N	X X	X 1.00	X	X	
TUCSON CRYSTAL SPRGS W CO	- -	X X	X X	X X	X X	N	X X	X .01	X	X	

MUNICIPAL WATER SUPPLY DATA
Communities of 25,000 population and over

COMMUNITY OR DISTRICT	1960 POPULATION: ESTIMATED POPULATION SERVED	YEAR OPER. START.: PRES. SUPPLY / PRES. TREAT. PLANT	OWNERSHIP	NUMBER OF SERVICES: NUMBER OF METERS	SOURCE OF SUPPLY	STORAGE: IMPOUNDED / RAW WATER (After Trans.) MG	SAFE YIELD IM-POUNDED: MAXIMUM DEPENDABLE DRAFT (Gr. water) MGD	TRANS-MISSION CAPACITY (Max.) MGD	TREATMENT
(1)	(2)	(3)	(4)	(5)	(6)	(7)	(8)	(9)	(10)
ARIZONA CONT'D									
TUCSON	-	X	X	1,000	1 WELL	X	-	X	NONE
D & M WATER CO	3,500	-		1,000		X	X		
TUCSON	-	X	X	500	3 WELLS	X	-	X	NONE
EL RIO WTR CO	2,000	-		500		X	X		
TUCSON	-	X	H	500	6 WELLS	X	-	X	NONE
FLOWING WELLS I D	1,500	-		500		X	X		
TUCSON	-	X	P	300	2 WELLS	X	-	X	NONE
HALYCON ACRES ASSN	1,000	-		300		X	X		
TUCSON	-	X	P	100	2 WELLS	X	-	X	NONE
HIDDEN P SERV CORP	350	-		100		X	X		
TUCSON	-	X	P	1,400	9 WELLS	X	-	X	NONE
HIDDEN WELLS W C	4,000	-		1,400		X	X		
TUCSON	-	X	P	100	2 WELLS	X	-	X	NONE
HILLS WTR CO	300	-		100		X	X		
TUCSON	-	X	P	5,000	4 WELLS	X	-	X	NONE
HOME DEV CO	15,000	-		5,000		X	X		
TUCSON	-	X	P	25	1 WELL	X	-	X	NONE
INDIAN HILLS W C	100	-		25		X	X		
TUCSON	-	X	P	25	1 WELL	X	-	X	NONE
LAS LOMAS WTR CO	100	-		25		X	X		
TUCSON	-	X	P	300	2 WELLS	X	-	X	NONE
LAZY C W SER CO	1,000	-		300		X	X		
TUCSON	-	X	P	25	2 WELLS	X	-	X	NONE
LOFTFIELD W CO	100	-		25		X	X		
TUCSON	-	X	P	50	2 WELLS	X	-	X	NONE
LOGAN HILLS WTR CO	200	-		50		X	X		
TUCSON	-	X	P	2,000	2 WELLS	X	-	X	NONE
MANANA WTR CO	6,000	-		2,000		X	X		
TUCSON	-	X	P	100	2 WELLS	X	-	X	NONE
MARY PHIL WTR CO	400	-		100		X	X		
TUCSON	-	X	P	25	1 WELL	X	-	X	NONE
MESA DEL ORO W C	100	-		25		X	X		
TUCSON	-	X	P	25	1 WELL	X	-	X	NONE
MESALAND WTR CO	100	-		25		X	X		
TUCSON	-	X	P	400	5 WELLS	X	-	X	NONE
METROPOLITIAN W C	1,300	-		X		X	X		
TUCSON	-	X	P	150	WELL	X	-	X	NONE
MONTEREY WTR CO	500	-		150		X	X		
TUCSON-ORACLE	-	X	P	200	2 WELLS	X	-	X	NONE
FOOTHILLS EST CO	600	-		200		X	X		
TUCSON	-	X	P	50	2 WELLS	X	-	X	NONE
ORO VALLEY WTR CO	180	-		50		X	X		
TUCSON	-	X	P	350	3 WELLS	X	-	X	NONE
RAY WTR CO	1,200	-		350		X	X		
TUCSON	-	X	P	25	1 WELL	X	-	X	NONE
RINCON RANCH EST	100	-		25		X	X		
TUCSON	-	X	P	30	2 WELLS	X	-	X	NONE
ROMINE WTR CO	150	-		30		X	X		
TUCSON	-	X	P	3,000	4 WELLS	X	-	X	NONE
SAHUARA WTR CO	9,500	-		3,000		X	X		

PHS 2390-2
REV. 1-64
SHEET-2

MUNICIPAL WATER SUPPLY DATA
Communities of 25,000 population and over

COMMUNITY OR DISTRICT	TREATMENT PLANT: RATED CAPACITY / OVERLOAD CAPACITY MGD	PLANT OUTPUT: AVERAGE MGD / MAXIMUM DAY MG	PLANT OUTPUT: MAXIMUM MONTH MG / MAXIMUM HOUR MG	AVERAGE OUTPUT: DOMESTIC / COMMERCIAL MGD	AVERAGE OUTPUT: INDUSTRIAL / PUBLIC & OTHER MGD	LABORATORY CONTROL	PUMPING CAPACITY: RAW WATER / FINISHED WATER MGD	DISTRIBUTION STORAGE: PUMPED TO MAINS / GRAVITY TO MAINS MG	WILL DISTRIBUTION SYSTEM SATISFY MAXIMUM DEMAND	IMPROVEMENTS NEEDED	REMARKS
(11)	(12)	(13)	(14)	(15)	(16)	(17)	(18)	(19)	(20)	(21)	(22)
ARIZONA CONT'D											
TUCSON D & M WATER CO	- -	X X	X X	X X	X X	N	X X	.70 -	X	X	
TUCSON EL RIO WTR CO	- -	X X	X X	X X	X X	N	X X	.90 X	X	X	
TUCSON FLOWING WELLS I D	- -	X X	X X	X X	X X	N	X X	X .04	X	X	
TUCSON HALYCON ACRES ASSN	- -	X X	X X	X X	X X	N	X X	X .02	X	X	
TUCSON HIDDEN P SERV CORP	- -	X X	X X	X X	X X	N	X X	X .03	X	X	
TUCSON HIDDEN WELLS W C	- -	X X	X X	X X	X X	N	X X	3.00 .03	X	X	
TUCSON HILLS WTR CO	- -	X X	X X	X X	X X	N	X X	.60 -	X	X	
TUCSON HOME DEV CO	- -	X X	X X	X X	X X	N	X X	X .04	X	X	
TUCSON INDIAN HILLS W C	- -	X X	X X	X X	X X	N	X X	.29 -	X	X	
TUCSON LAS LOMAS WTR CO	- -	X X	X X	X X	X X	N	X X	.20 -	X	X	
TUCSON LAZY C W SER CO	- -	X X	X X	X X	X X	N	X X	X .03	X	X	
TUCSON LOFTFIELD W CO	- -	X X	X X	X X	X X	N	X X	X .29	X	X	
TUCSON LOGAN HILLS WTR CO	- -	X X	X X	X X	X X	N	X X	X .01	X	X	
TUCSON MANANA WTR CO	- -	X X	X X	X X	X X	N	X X	1.30 -	X	X	
TUCSON MARY PHIL WTR CO	- -	X X	X X	X X	X X	N	X X	.72 -	X	X	
TUCSON MESA DEL ORO W C	- -	X X	X X	X X	X X	N	X X	X .01	X	X	
TUCSON MESALAND WTR CO	- -	X X	X X	X X	X X	N	X X	.30 -	X	X	
TUCSON METROPOLITIAN W C	- -	X X	X X	X X	X X	N	X X	1.50 .08	X	X	
TUCSON MONTEREY WTR CO	- -	X X	X X	X X	X X	N	X X	X X	X	X	
TUCSON-ORACLE FOOTHILLS EST CO	- -	X X	X X	X X	X X	N	X X	X .02	X	X	
TUCSON ORO VALLEY WTR CO	- -	X X	X X	X X	X X	N	X X	X X	X	X	
TUCSON RAY WTR CO	- -	X X	X X	X X	X X	N	X X	1.50 -	X	X	
TUCSON RINCON RANCH EST	- -	X X	X X	X X	X X	N	X X	.14 .01	X	X	
TUCSON ROMINE WTR CO	- -	X X	X X	X X	X X	N	X X	.60 -	X	X	
TUCSON SAHUARA WTR CO	- -	X X	X X	X X	X X	N	X X	1.70 -	X	X	

PHS 7300-3
REV. 1-64
SHEET-1

MUNICIPAL WATER SUPPLY DATA
Communities of 25,000 population and over

COMMUNITY OR DISTRICT	1960 POPULATION: ESTIMATED POPULATION SERVED	YEAR OPER. START.: PUB. SUPPLY / PUR. TREAT PLANT	OWNERSHIP	NUMBER OF SERVICES: NUMBER OF METERS	SOURCE OF SUPPLY	STORAGE: IMPOUNDED / RAW WATER (After Trans.)	SAFE YIELD (M-POUNDED) MAXIMUM DEPENDABLE DRAFT (Gr. water)	TRANS-MISSION CAPACITY (Max.)	TREATMENT
						MG	MGD	MGD	
(1)	(2)	(3)	(4)	(5)	(6)	(7)	(8)	(9)	(10)
ARIZONA CONT'D									
TUCSON	-	X	P	50	1 WELL	X	-	X	NONE
SAHALAYUCA I ASSN	200	-		50		X	X		
TUCSON	-	X	M	100	2 WELLS	X	-	X	NONE
SANTA CRUZ I D	350	-		100		X	X		
TUCSON	-	X	P	200	1 WELL	X	-	X	NONE
SAWTELL WTR CO	700	-		200		X	X		
TUCSON	-	X	P	50	WELL	X	-	X	NONE
SKYLINE EST W C	200	-		50		X	X		
TUCSON	-	X	P	5,000	6 WELLS	X	-	X	NONE
S W UTILITIES INC	18,000	-		5,000		X	X		
TUCSON	-	X	P	3,300	5 WELLS	X	-	X	NONE
SPRING VALLEY W C	12,000	-		3,300		X	X		
TUCSON	-	X	P	25	1 WELL	X	-	X	NONE
SUNSET ACRES W C	100	-		25		X	X		
TUCSON	-	X	P	35	1 WELL	X	-	X	NONE
THERMAL COOP	150	-		35		X	X		
TUCSON	-	X	P	3,000	3 WELLS	X	-	X	NONE
TUCSONITA WTR CO	9,000	-		3,000		X	X		
TUCSON	-	X	P	100	2 WELLS	X	-	X	NONE
WESTERN UTILITIES	350	-		100		X	X		
TUCSON-WINTERHAVEN	-	X	P	1,000	2 WELLS	X	-	X	NONE
WTR & DEV CO	3,800	-		1,000		X	X		
* YUMA	23,974	1962	P	8,619	YUMA MAIN CANAL	-	NO LIMIT	-	P-CAL MT SM DC FRS
	30,000	1952		8,650	COLORADO RIVER	-	-		
ARKANSAS									
ELDORADO	25,292	1963	M	9,650	10 WELLS	X	-	X	DC
	27,500	1963		9,100		X	8.50		
FORT SMITH	52,991	1955	M	24,000	LAKE FORT SMITH	X	36.00	X	P-CIL NG DC TC
	37,500	1960		24,000		X	-		(MTPS SV) FRS
FORT SMITH	-	1955	M	-	LAKE SHEPARD-SPRINGS	X	-	-	P-CIL NG DC TC
	37,500	1960		-		X	X		(MTPS SV) FRS
HOT SPRINGS	28,337	1948	M	9,892	LAKE RICKS-BETHEL	X	10.00	12.00	P-CAL DC TC MTP SO FRS
	42,000	1948		9,954	SANDERSON AND DILLON	X	-		
* LITTLE ROCK	107,813	1938	M	33,581	LAKE WINONA AND	X	100.00	X	P-CLAO TC NG DC MTP SO
	200,000	1955		46,000	LAKE MAUMELLE	X	-		FRS KPC VS
NORTH LITTLE ROCK	58,032	1938	M	18,500	LITTLE ROCK	-	-	-	LITTLE ROCK
	(70,000)	-		18,500		-	-		
PINE BLUFF	44,037	1962	P	14,500	11 WELLS	X	-	X	T-AM FRA DC KC
	50,000	1958		14,500		X	NO LIMIT		
* TEXARKANA	19,788	1958	M	X	LAKE TEXARKANA	X	X	X	P-CALS MTP DC SMO TC
	55,000	1958		X		X	-		FRS KP

PHS 2508-2
REV. 1-64
SHEET-2

MUNICIPAL WATER SUPPLY DATA

Communities of 25,000 population and over

COMMUNITY OR DISTRICT	TREATMENT PLANT: RATED CAPACITY / OVERLOAD CAPACITY MGD	PLANT OUTPUT: AVERAGE MGD / MAXIMUM DAY MG	PLANT OUTPUT: MAXIMUM MONTH MG / MAXIMUM HOUR MG	AVERAGE OUTPUT: DOMESTIC / COMMERCIAL MGD	AVERAGE OUTPUT: INDUSTRIAL / PUBLIC & OTHER MGD	LABORATORY CONTROL	PUMPING CAPACITY: RAW WATER / FINISHED WATER MGD	DISTRIBUTION STORAGE: PUMPED TO MAINS / GRAVITY TO MAINS MG	WILL DISTRIBUTION SYSTEM SATISFY MAXIMUM DEMAND	IMPROVEMENTS NEEDED	REMARKS
(11)	(12)	(13)	(14)	(15)	(16)	(17)	(18)	(19)	(20)	(21)	(22)
ARIZONA CONT'D											
TUCSON SAHALAYUCA I ASSN	- -	X X	X X	X X	X X	N	X X	.40 -	X	X	
TUCSON SANTA CRUZ I D	- -	X X	X X	X X	X X	X	X X	.72 .02	X	X	
TUCSON SAWTELL WTR CO	- -	X X	X X	X X	X X	N	X X	X X	X	X	
TUCSON SKYLINE EST W C	- -	X X	X X	X X	X X	N	X X	X 1.00	X	X	
TUCSON S W UTILITIES INC	- -	X X	X X	X X	X X	N	X X	X X	X	X	
TUCSON SPRING VALLEY W C	- -	X X	X X	X X	X X	N	X X	1.80 X	X	X	
TUCSON SUNSET ACRES W C	- -	X X	X X	X X	X X	N	X X	.14 .02	X	X	
TUCSON THERMAL COOP	- -	X X	X X	X X	X X	N	X X	X .01	X	X	
TUCSON TUCSONITA WTR CO	- -	X X	X X	X X	X X	N	X X	1.20 -	X	X	
TUCSON WESTERN UTILITIES	- -	X X	X X	X X	X X	N	X X	.40 -	X	X	
TUCSON-WINTERHAVEN WTR & DEV CO	- -	X X	X X	X X	X X	N	X X	.60 -	X	X	
* YUMA	16.00 17.00	7.00 15.00	420.00 .90	3.78 2.73	.28 .20	C	2.16 1.73	6.50 -	YES	SM D G	
ARKANSAS											
ELDORADO	6.80 X	3.20 X	X X	X X	X X	N	1.20 X	1.00 X	X	M D G	
FORT SMITH	24.00 X	13.00 X	X X	X X	X X	A	X X	- 20.00	X	M D	5-7-8-12-13-19- TOTAL FOR ROTH
FORT SMITH	- -	- -	X X	X X	X X	A	X X	- -	X	M D	
HOT SPRINGS	6.00 9.00	4.75 X	X X	X X	X X	A	X X	.57 1.75	X	SMP TDLG	
* LITTLE ROCK	31.00 X	24.00 X	X X	X X	X X	A	X X	5.00 12.50	X	M TDL	
NORTH LITTLE ROCK	- -	- -	- -	- -	- -	N	- -	- -	X	-	
PINE BLUFF	9.00 X	5.50 X	X X	X X	X X	A	X X	4.00 -	X	M L	
* TEXARKANA	8.00 X	5.50 X	X X	X X	X X	A	X X	1.50 1.50	X	DL	

PHS 2300-3
REV. 1-66
SHEET-1

MUNICIPAL WATER SUPPLY DATA
Communities of 25,000 population and over

COMMUNITY OR DISTRICT	1960 POPULATION: ESTIMATED POPULATION SERVED	YEAR OPER. START.: PRES. SUPPLY / PRES. TREAT. PLANT	OWNERSHIP	NUMBER OF SERVICES: NUMBER OF METERS	SOURCE OF SUPPLY	STORAGE: IMPOUNDED: RAW WATER (After Trans.) MG	SAFE YIELD OR IMPOUNDED: MAXIMUM DEPENDABLE DRAFT (Gr. water) MGD	TRANSMISSION CAPACITY (Max.) MGD	TREATMENT
(1)	(2)	(3)	(4)	(5)	(6)	(7)	(8)	(9)	(10)
CALIFORNIA									
ALAMEDA	63,855	X	M	X	EAST BAY M U D	-	-	-	EAST BAY M U D
	(75,000)	-		X		-	-		
■ ALAMEDA CO W D	-	X	M	20,000	14 WELLS	-	-	-	FZ (ONE WELL)
SOURCE 1	42,000	X		20,000		-	X		
■ ALAMEDA CO W D	-	X	M	-	SAN FRANCISCO	-	-	-	SAN FRANCISCO
SOURCE 2	(42,000)	-		-		-	-		
ALHAMBRA	54,807	1916	M	15,979	12 WELLS	-	-	40.00	NONE
	57,500	-		15,979		26.00	21.00		
ALTADENA	40,568	X	P	1,120	2 WELLS	X	-	X	DH
LAS FLORES WATER CO	3,500	X		1,120	AND M W D S C	X	9.39		
ALTADENA	-	1896	P	3,870	3 WELLS AND	X	X	X	DH
LINCOLN AVE W CO	14,000	X		3,870	3 CANYONS	X	X		
ALTADENA	-	1948	P	2,832	4 WELLS-7TUNNELS AND	X	X	X	DH
CANON LAND W CO	12,000	X		2,832	RUBIO CANYON	X	X		
■ ANAHEIM	104,184	1940	M	26,000	21 WELLS	-	-	25.00	NONE
	101,000	-		26,000	AND M W D S C	-	7.00		
ANAHEIM /SOUTH/	-	X	P	35	WELL	X	-	X	NONE
S. ANAHEIM M W CO	125	-		X		X	X		
ARCADIA	41,005	X	M	11,814	14 WELLS	X	-	X	NONE
	41,605	-		11,814		X	.03		
ARDEN-ARCADE	73,352	1956	M	15,467	51 WELLS	-	-	-	NONE
COUNTY WATER DIST	60,000	-		15,467		-	X		
AZUSA	20,497	X	M	4,964	7 WELLS	X	-	X	NONE
	17,400	-		4,964		X	X		
AZUSA VALLEY	-	1944	P	13,100	6 WELLS AND	-	X	5.00	P-DC FSR DC
WATER COMPANY	40,000	1963		13,100	SAN GABRIEL RIVER	-	X		
BAKERSFIELD	56,848	1957	P	31,832	113 WELLS	-	-	-	TO (3 WELLS)
	119,000	1952		6,035		-	143.00		
BAKERSFIELD	-	1949	P	310	3 WELLS	-	-	X	DC
CREST WATER COMPANY	1,100	1946		3		-	X		
BAKERSFIELD	-	X	M	3,415	EAST NILES COMM	-	-	-	NONE
	(12,000)	-		2,898	SERVICE DISTRICT	-	-		
BAKERSFIELD	-	1938	P	969	3 WELLS	X	-	X	NONE
GARDEN ACRES	3,500	-		X		X	X		
BAKERSFIELD	-	X	P	320	3 WELLS	X	-	X	NONE
GREENACRES	1,500	-		320		X	X		
BAKERSFIELD	-	X	P	125	WELLS	X	-	X	NONE
PUMPKIN CENTER	390	-		X		X	X		
BAKERSFIELD	-	X	P	27	2 WELLS	X	-	X	NONE
ROSEDALE AREA	90	-		0		X	X		
BAKERSFIELD	-	X	P	26	GROUND	X	-	X	NONE
SOUTHEAST	75	-		X		X	X		
BAKERSFIELD	-	X	P	28	WELL	X	-	X	NONE
SOUTH 99 HIWAY	90	-		X		X	X		
BAKERSFIELD	-	X	M	76	2 WELLS	X	-	X	NONE
STOCKDALE M W CO	250	-		0		X	X		
BAKERSFIELD	-	X	P	50	WELL	X	-	X	NONE
ATHAL MUTUAL W CO	160	-		X		X	X		
BAKERSFIELD	-	X	P	40	WELL	X	-	X	NONE
WEEDPATCH DISTRICT	130	-		X		X	X		

PHS 3300-2
REV. 1-64
SHEET-2

MUNICIPAL WATER SUPPLY DATA

Communities of 25,000 population and over

COMMUNITY OR DISTRICT	TREATMENT PLANT: RATED CAPACITY / OVERLOAD CAPACITY MGD	PLANT OUTPUT: AVERAGE MGD / MAXIMUM DAY MG	PLANT OUTPUT: MAXIMUM MONTH MG / MAXIMUM HOUR MG	AVERAGE OUTPUT: DOMESTIC / COMMERCIAL MGD	AVERAGE OUTPUT: INDUSTRIAL / PUBLIC & OTHER MGD	LABORATORY CONTROL	PUMPING CAPACITY: RAW WATER / FINISHED WATER MGD	DISTRIBUTION STORAGE: PUMPED TO MAINS / GRAVITY TO MAINS MG	WILL DISTRIBUTION SYSTEM BE ADEQUATE FOR MAXIMUM DEMAND?	IMPROVEMENTS NEEDED	REMARKS
(11)	(12)	(13)	(14)	(15)	(16)	(17)	(18)	(19)	(20)	(21)	(22)
CALIFORNIA											
ALAMEDA	- -	- -	- -	- -	- -	N	- -	- -	X	-	
* ALAMEDA CO W D SOURCE 1	1.00 X	7.00 15.00	X X	X X	X X	A	14,88 X	X 29.00	YES	N	5=TOTAL FOR BOTH
* ALAMEDA CO W D SOURCE 2	- -	- -	- -	- -	- -	N	- -	- -	X	-	
ALHAMBRA	- -	7.90 13.70	360.00 1.00	6.80 -	.80 .30	N	22.00 -	22.00 26.00	YES	MP G	
ALTADENA LAS FLORES WATER CO	X X	.64 X	X X	X X	X X	N	X -	X 3.14	X	X	
ALTADENA LINCOLN AVE W CO	X X	1.90 X	X X	X X	X X	N	X X	.20 7.91	X	X	
ALTADENA CANON LAND W CO	X X	1.80 X	X X	X X	X X	N	X X	.12 7.72	X	X	
* ANAHEIM	- -	19.00 X	X X	X X	X X	N	- 43.72	7.00 60.70	YES	N	
ANAHEIM /SOUTH/ S. ANAHEIM M W CO	- -	X X	X X	X X	X X	X	X X	X X	X	X	
ARCADIA	- -	11.00 X	X X	X X	X X	N	X -	1.35 25.36	X	MP DL	
ARDEN-ARCADE COUNTY WATER DIST	- -	12.10 X	22.70 X	X X	X X	N	57.50 X	- -	X	X	
AZUSA	- -	3.00 X	X X	X X	X X	N	X X	.31 4.10	X	X	
AZUSA VALLEY WATER COMPANY	5.00 X	7.00 X	X X	X X	X X	N	- -	- 1.20	X	X	
BAKERSFIELD	3.00 X	39.40 81.30	2311.00 122.00	X X	X X	A	- 104.00	.52 18.92	YES	N	
BAKERSFIELD CREST WATER COMPANY	X X	X X	X X	X X	X X	A	X 1.44	1.07 -	YES	N	
BAKERSFIELD	- -	- -	- -	- -	- -	N	- -	- -	X	-	
BAKERSFIELD GARDEN ACRES	- -	X X	X X	X X	X X	N	X X	.01 -	X	U D G	
BAKERSFIELD GREENACRES	- -	X X	X X	X X	X X	N	X X	.01 -	X	X	
BAKERSFIELD PUMPKIN CENTER	- -	X X	X X	X X	X X	X	X X	X X	X	X	
BAKERSFIELD ROSEDALE AREA	- -	X X	X X	X X	X X	X	X X	.01 -	X	X	
BAKERSFIELD SOUTHEAST	- -	X X	X X	X X	X X	X	X X	X X	X	X	
BAKERSFIELD SOUTH 99 HIWAY	- -	X X	X X	X X	X X	X	X X	X X	X	X	
BAKERSFIELD STOCKDALE M W CO	- -	X X	X X	X X	X X	N	X X	.01 -	X	X	
BAKERSFIELD ATHAL MUTUAL W CO	- -	X X	X X	X X	X X	X	X X	X X	X	X	
BAKERSFIELD WEEDPATCH DISTRICT	- -	X X	X X	X X	X X	X	X X	X X	X	X	

PHS 3300-2
REV. 1-64
SHEET-1

MUNICIPAL WATER SUPPLY DATA
Communities of 25,000 population and over

COMMUNITY OR DISTRICT	1960 POPULATION: ESTIMATED POPULATION SERVED	YEAR OPER. START.: PRES. SUPPLY / PRES. TREAT. PLANT	OWNERSHIP	NUMBER OF SERVICES: NUMBER OF METERS	SOURCE OF SUPPLY	STORAGE: IMPOUNDED: RAW WATER (After Trans.) MG	SAFE YIELD IMPOUNDED: MAXIMUM DEPENDABLE DRAFT (Gr. water) MGD	TRANSMISSION CAPACITY (Max.) MGD	TREATMENT
(1)	(2)	(3)	(4)	(5)	(6)	(7)	(8)	(9)	(10)
CALIFORNIA CONT'D									
BAKERSFIELD	-	X	P	135	WELL	X	-	X	NONE
FULLER ACRES M W CO	415	-		X		X	X		
BAKERSFIELD	-	X	P	50	WELL	X	-	X	NONE
CHOATE STREET M W CO	170	-		X		X	X		
BAKERSFIELD	-	X	P	25	WELL	X	-	X	NONE
WEEDPATCH M W CO	85	-		X		X	X		
BALDWIN PARK	33,951	1926	M	6,818	WEST COVINA	-	-	-	NONE
COUNTY WATER DIST	(27,000)	-		6,818	/BALDWIN PK CWD/	-	-		
BALDWIN PARK	-	1946	P	618	3 WELLS	-	-	X	NONE
COUNTY WATER DIST	2,200	-		618		-	X		
BALDWIN PARK	-	1947	P	210	WELL	-	-	X	NONE
COUNTY WATER DIST	1,100	-		10		-	X		
BALDWIN PARK	-	1905	M	746	3 WELLS	-	-	X	NONE
COUNTY WATER DIST	2,800	-		X		-	X		
BALDWIN PARK	-	X	P	20	WELL	X	-	X	NONE
WALNUT PLACE MUT	80	-		X		X	X		
BALDWIN PARK	-	X	P	55	WELL	X	-	X	NONE
WALNUT PLACE M 17	220	-		X		X	X		
BALDWIN PARK	-	X	P	22	WELL	X	-	X	NONE
WALNUT PLACE M 42	90	-		X		X	X		
BALDWIN PARK	-	1923	M	340	3 WELLS	-	-	X	NONE
COUNTY WATER DIST	1,100	-		340		-	X		
■ BASSETT	2,000	X	P	6,600	7 WELLS	X	-	X	NONE
SAN GABRIEL VAL W C	25,000	-		X		X	X		
BELLFLOWER	45,709	X	M	2,412	12 WELLS	X	-	X	I-KC DC
MUTUAL WATER CO	8,400	X		X		X	X		
BELLFLOWER	-	X	P	452	3 WELLS	X	-	X	NONE
BERLU WATER CO	1,500	-		X		X	X		
BELLFLOWER	-	X	P	199	WELL	X	-	X	NONE
RIGBY TOWNSITE M W C	795	-		X		X	X		
BELLFLOWER	-	X	P	135	WELLS	X	-	X	NONE
CENTER CITY W CO	540	-		X		X	X		
BELLFLOWER	-	X	P	135	WELLS	X	-	X	NONE
CERRITOS PK M W CO	540	-		X		X	X		
BELLFLOWER	-	X	P	50	WELLS	X	-	X	NONE
CITIES FARMS M W C	200	-		X		X	X		
BELLFLOWER	-	X	M	527	3 WELLS	X	-	X	NONE
HOME GARDENS M W CO	1,750	-		0		X	X		
BELLFLOWER	-	X	P	100	WELLS	X	-	X	NONE
IDEAL PETR CO 2	400	-		X		X	X		
BELLFLOWER	-	X	P	35	WELLS	X	-	X	NONE
MAPLE ST M W CO	140	-		X		X	X		
BELLFLOWER	-	X	P	428	2 WELLS	X	-	X	DC (BATCH TREATMENT)
PEERLESS LD & W C 1	1,600	-		43		X	X		
BELLFLOWER	-	X	P	403	3 WELLS	X	-	X	DC (BATCH TREATMENT)
PEERLESS LD & W C 4	1,600	-		239		X	X		
BELLFLOWER	-	X	P	166	2 WELLS	X	-	X	NONE
PEERLESS LD & W C 5	600	-		X		X	X		
BELLFLOWER	-	1954	P	275	2 WELLS	X	-	X	DC (BATCH TREATMENT)
PEERLESS LD & W CO 6	1,000	-		1		X	X		

PHS 2300-2
REV. 1-64
SHEET-2

MUNICIPAL WATER SUPPLY DATA

Communities of 25,000 population and over

COMMUNITY OR DISTRICT	TREATMENT PLANT: RATED CAPACITY / OVERLOAD CAPACITY MGD	PLANT OUTPUT: AVERAGE MGD / MAXIMUM DAY MG	PLANT OUTPUT: MAXIMUM MONTH MG / MAXIMUM HOUR MG	AVERAGE OUTPUT: DOMESTIC / COMMERCIAL MGD	AVERAGE OUTPUT: INDUSTRIAL / PUBLIC & OTHER MGD	LABORATORY CONTROL	PUMPING CAPACITY: RAW WATER / FINISHED WATER MGD	DISTRIBUTION STORAGE: PUMPED TO MAINS / GRAVITY TO MAINS MG	WILL DISTRIBUTION SYSTEM SATISFY MAXIMUM DEMAND	IMPROVEMENTS NEEDED	REMARKS
(11)	(12)	(13)	(14)	(15)	(16)	(17)	(18)	(19)	(20)	(21)	(22)
CALIFORNIA CONT'D											
BAKERSFIELD	-	X	X	X	X	X	X	X	X	X	
FULLER ACRES M W CO	-	X	X	X	X		X	X			
BAKERSFIELD	-	X	X	X	X	X	X	X	X	X	
CHOATE STREET M W CO	-	X	X	X	X		X	X			
BAKERSFIELD	-	X	X	X	X	X	X	X	X	X	
WEEDPATCH M W CO	-	X	X	X	X		X	X			
BALDWIN PARK	-	-	-	-	-	N	-	-	YES	-	
COUNTY WATER DIST	-	-	-	-	-		-	-			
BALDWIN PARK	-	.40	2.65	X	X	B	-	.01	YES	U MP	SAN GABRIEL VALLEY
COUNTY WATER DIST	-	X	X	X	X		X	-		D	WATER COMPANY
BALDWIN PARK	-	.20	X	X	X	B	X	.01	YES	U MP	PARK WATER COMPANY
COUNTY WATER DIST	-	X	X	X	X		X	-		D	SYSTEM 26
BALDWIN PARK	-	.80	X	X	X	B	-	X	YES	U MP	VALLEY VIEW MUTUAL
COUNTY WATER DIST	-	.96	X	X	X		X	.06		D	WATER COMPANY
BALDWIN PARK	-	X	X	X	X	N	X	X	X	X	
WALNUT PLACE MUT	-	X	X	X	X		X	X			
BALDWIN PARK	-	X	X	X	X	X	X	X	X	X	
WALNUT PLACE M 17	-	X	X	X	X		X	X			
BALDWIN PARK	-	X	X	X	X	X	X	X	X	X	
WALNUT PLACE M 42	-	X	X	X	X		X	X			
BALDWIN PARK	-	.30	X	X	X	B	-	.02	YES	U MP	WERNER TRACT
COUNTY WATER DIST	-	X	X	X	X		X	-		D	MUTUAL WATER CO
■ BASSETT	-	4.00	X	X	X	N	X	1.01	X	X	
SAN GABRIEL VAL W C	-	X	X	X	X		X	.19			
BELLFLOWER	X	2.00	X	X	X	N	X	-	X	X	
MUTUAL WATER CO	X	X	X	X	X		X	-			
BELLFLOWER	-	.23	X	X	X	N	X	-	X	X	
BERLU WATER CO	-	X	X	X	X		X	-			
BELLFLOWER	-	X	X	X	X	X	X	X	X	X	
RIGBY TOWNSITE M W C	-	X	X	X	X		X	X			
BELLFLOWER	-	X	X	X	X	X	X	X	X	X	
CENTER CITY W CO	-	X	X	X	X		X	X			
BELLFLOWER	-	X	X	X	X	X	X	X	X	X	
CERRITOS PK M W CO	-	X	X	X	X		X	X			
BELLFLOWER	-	X	X	X	X	X	X	X	X	X	
CITIES FARMS M W C	-	X	X	X	X		X	X			
BELLFLOWER	-	.30	X	X	X	N	X	.10	X	X	
HOME GARDENS M W CO	-	X	X	X	X		X	-			
BELLFLOWER	-	X	X	X	X	X	X	X	X	X	
IDEAL PETR CO 2	-	X	X	X	X		X	X			
BELLFLOWER	-	X	X	X	X	X	X	X	X	X	
MAPLE ST M W CO	-	X	X	X	X		X	X			
BELLFLOWER	-	X	X	X	X	N	X	X	X	X	
PEERLESS LD & W C 1	-	X	X	X	X		X	X			
BELLFLOWER	-	X	X	X	X	N	X	-	X	X	
PEERLESS LD & W C 4	-	X	X	X	X		X	-			
BELLFLOWER	-	X	X	X	X	X	X	X	X	X	
PEERLESS LD & W C 5	-	X	X	X	X		X	-			
BELLFLOWER	-	.17	X	X	X	N	X	-	X	X	
PEERLESS LD & W CO 6	-	X	X	X	X		X	-			

PHS 2300-3
REV. 1-64
SHEET-1

MUNICIPAL WATER SUPPLY DATA
Communities of 25,000 population and over

COMMUNITY OR DISTRICT	1960 POPULATION: ESTIMATED POPULATION SERVED	YEAR OPER. START.: PRES. SUPPLY / PRES. TREAT. PLANT	OWNERSHIP	NUMBER OF SERVICES: NUMBER OF METERS	SOURCE OF SUPPLY	STORAGE IMPOUNDED: RAW WATER (After Treat.)	SAFE YIELD IMPOUNDED: MAXIMUM DEPENDABLE DRAFT (Gr. water)	TRANSMISSION CAPACITY (Max.)	TREATMENT
(1)	(2)	(3)	(4)	(5)	(6)	MG (7)	MGD (8)	MGD (9)	(10)
CALIFORNIA CONT'D									
BELLFLOWER	-	1958	P	413	2 WELLS	X	-	X	NONE
LAKEWOOD W CO A	1,650	-		413		X	X		
BELLFLOWER	-	X	P	219	2 WELLS	X	-	X	NONE
PEERLESS LD & W C 9	800	-		0		X	X		
BELLFLOWER	-	X	P	195	WELLS	X	-	X	NONE
PLUMKETT WATER CO	780	-		X		X	X		
BELLFLOWER	-	X	P	52	WELL	X	-	X	NONE
REEVES TRACT W CO	210	-		X		X	X		
BELLFLOWER	-	X	P	2,500	12 WELLS	X	-	X	DH (NOT ALL TREATED)
SOMERSET M W CO SO 1	9,500	X		260		X	X		
BELLFLOWER	-	X	P	2,500	METROPOLITAN W D	-	-	-	METROPOLITAN W D
SOMERSET M W CO SO 2	(9,500)	-		260	OF SOUTHERN CALIF	-	-		OF SOUTHERN CALIF
BELL GARDENS	26,467	1935	P	893	2 WELLS	X	-	X	NONE
COAST WATER COMPANY	4,300	-		X		X	X		
BELL GARDENS	-	1942	P	1,864	4 WELLS	X	-	X	DH
PARK WATER CO 3	7,000	-		X		X	3.00		
BELL GARDENS	-	X	P	2,398	4 WELLS	X	-	X	NONE
SOUTHERN CALIF W CO	9,000	-		2,398		X	X		
BERKELEY	111,268	X	M	X	EAST BAY M U D	-	-	-	EAST BAY M U D
	(111,270)	-		X		-	-		
* BEVERLY HILLS	30,817	1924	M	10,168	SPRINGS AND 15 WELLS	32.00	-	20.00	H-AS C I R DCZ FRS
SOURCE 1	27,500	1928		10,168		-	9.15		(2 PLANTS)
* BEVERLY HILLS	-	1941	M	-	MET WATER DIST OF	-	-	-	MET WATER DIST OF
SOURCE 2	(27,500)	-		-	SOUTHERN CALIFORNIA	-	-		SOUTHERN CALIFORNIA
BUENA PARK	46,401	1930	M	1,370	4 WELLS	-	-	X	NONE
	52,300	-		1,370	AND M W D S C	-	X		
BUENA PARK	-	1953	M	615	3 WELLS	-	-	X	NONE
HOMEWOOD M W CO	2,200	-		615		-	X		
BUENA PARK	-	X	P	175	WELLS	X	-	X	NONE
SLOAN RANCH M W CO	615	-		X		X	X		
BURBANK	90,155	1920	M	25,020	11 WELLS	-	-	-	NONE
SOURCE 1	77,190	-		22,400		-	22.00		
BURBANK	-	1942	M	-	MET WATER DIST OF	-	-	-	MET WATER DIST OF
SOURCE 2	(15,810)	-		-	SOUTHERN CALIFORNIA	-	-		SOUTHERN CALIFORNIA
BURLINGAME	24,636	1926	M	8,700	SAN FRANCISCO	-	-	-	SAN FRANCISCO
	(25,700)	-		8,700		-	-		
* CALIFORNIA WATER &	-	1887	P	23,000	WELLS-SWEETWATER AND	X	-	X	DC
TELEPHONE COMPANY	120,000	X		23,000	COLORADO RIVERS	X	2.00		
* CALIFORNIA WATER &	-	1882	P	22,495	CARMEL RIVER AND	1729.00	X	-	P-CAL TC FP DC
TELEPHONE COMPANY	88,000	1946		X	14 WELLS	-	X		DC (WELLS)
* CALIFORNIA WATER &	-		P	11,000	S D AQUEDUCT	X	11.00	X	H-CL M S CI M S
TELEPHONE COMPANY	45,000	1936		X	AND WELLS	X	X		FRS DC (V 0.50)
* CALIFORNIA WATER	-	1863	P	13,325	BEAR GULCH CREEK	X	X	7.00	DH NC AS SO
SERVICE COMPANY	51,400	X		13,325		215.00	-		
* CALIFORNIA WATER	-	1873	P	9,632	17 WELLS	-	-	-	NONE
SERVICE COMPANY	29,000	-		9,632		-	X		
* CALIFORNIA WATER	-	X	P	11,900	37 WELLS	-	-	-	DC
SERVICE COMPANY	45,100	X		11,900		-	X		
* CALIFORNIA WATER	-	1875	P	8,131	30 WELLS	-	-	-	DH
SERVICE COMPANY	28,900	1920		1,681		-	X		

PHS 3300-2
REV. 1-64
SHEET-2

MUNICIPAL WATER SUPPLY DATA

Communities of 25,000 population and over

COMMUNITY OR DISTRICT	TREATMENT PLANT: RATED CAPACITY / OVERLOAD CAPACITY MGD	PLANT OUTPUT: AVERAGE MGD / MAXIMUM DAY MG	PLANT OUTPUT: MAXIMUM MONTH MG / MAXIMUM HOUR MG	AVERAGE OUTPUT: DOMESTIC / COMMERCIAL MGD	AVERAGE OUTPUT: INDUSTRIAL / PUBLIC & OTHER MGD	LABORATORY CONTROL	PUMPING CAPACITY: RAW WATER / FINISHED WATER MGD	DISTRIBUTION STORAGE: PUMPED TO MAINS / GRAVITY TO MAINS MG	WILL DISTRIBUTION SYSTEM MEET MAXIMUM DEMAND	IMPROVEMENTS NEEDED	REMARKS
(11)	(12)	(13)	(14)	(15)	(16)	(17)	(18)	(19)	(20)	(21)	(22)
CALIFORNIA CONT'D											
BELLFLOWER	-	X	X	X	X	X	X	-	X	X	
LAKEWOOD W CO A	-	X	X	X	X		X	-			
BELLFLOWER	-	X	X	X	X	N	X	-	X	X	
PEERLESS LD & W C 9	-	X	X	X	X		X	-			
BELLFLOWER	-	X	X	X	X	X	X	X	X	X	
PLUMKETT WATER CO	-	X	X	X	X		X	X			
BELLFLOWER	-	X	X	X	X	X	X	X	X	X	
REEVES TRACT W CO	-	X	X	X	X		X	X			
BELLFLOWER	7.70	2.90	X	X	X	N	X	.01	X	X	
SOMERSET M W CO SO 1	X	X	X	X	X		X	-			
BELLFLOWER	-	-	-	-	-	N	-	-	X	-	
SOMERSET M W CO SO 2	-	-	-	-	-		-	-			
BELL GARDENS	-	.60	X	X	X	N	X	.77	X	X	
COAST WATER COMPANY	-	X	X	X	X		-	X			
BELL GARDENS	X	2.41	113.95	X	X	B	5.47	.50	X	P	
PARK WATER CO 3	X	X	X	X	X		X	X		D G	
BELL GARDENS	-	1.10	X	X	X	N	X	-	X	X	
SOUTHERN CALIF W CO	-	X	X	X	X		X	-			
BERKELEY	-	-	-	-	-	N	-	-	X	-	
	-	-	-	-	-		-	-			
* BEVERLY HILLS	10.00	10.30	435.00	X	X	A	15.00	29.90	YES	U HP	5=TOTAL FOR BOTH SOURCES
SOURCE 1	11.50	20.00	X	X	X		17.50	-		TDL	
* BEVERLY HILLS	-	-	-	-	-	N	-	-	YES	-	
SOURCE 2	-	-	-	-	-		-	-			
BUENA PARK	-	X	7.31	X	X	B	X	X	YES	X	
	-	X	X	X	X		X	X			
BUENA PARK	-	.30	X	X	X	B	X	X	YES	X	
HOMEWOOD M W CO	-	X	X	X	X		X	X			
BUENA PARK	-	X	X	X	X	X	X	X	X	X	
SLOAN RANCH M W CO	-	X	X	X	X		X	X			
BURBANK	-	22.20	970.00	13.00	4.10	N	-	5.26	YES		5=TOTAL FOR BOTH
SOURCE 1	-	42.50	3.80	3.80	1.30		34.10	49.00		L	
BURBANK	-	-	-	-	-	N	-	-	YES	-	17 PERCENT FROM MWDSC
SOURCE 2	-	-	-	-	-		-	-			
BURLINGAME	-	-	-	-	-	N	-	-	X	-	
	-	-	-	-	-		-	-			
* CALIFORNIA WATER &	X	15.00	530.40	X	X	X	X	X	X	X	SWEETWATER SYSTEM
TELEPHONE COMPANY	20.00	X	X	X	X		X	9.33			
* CALIFORNIA WATER &	12.00	8.31	X	X	X	A	-	-	YES	N	
TELEPHONE COMPANY	X	X	X	X	X		-	173.60		D	
* CALIFORNIA WATER &	10.00	4.10	X	X	X	A	X	2.20	X	X	CORONADO SYSTEM
TELEPHONE COMPANY	X	X	X	X	X		X	3.00			
* CALIFORNIA WATER	X	X	X	X	X	A	X	.77	X	X	BEAR GULCH W SYSTEM
SERVICE COMPANY	X	X	X	X	X		X	4.93			
* CALIFORNIA WATER	-	5.30	X	X	X	X	-	3.00	YES	N	
SERVICE COMPANY	-	9.70	X	X	X		24.00	-			
* CALIFORNIA WATER	X	X	X	X	X	A	-	-	YES	X	
SERVICE COMPANY	X	X	X	X	X		-	11.20			
* CALIFORNIA WATER	X	X	X	X	X	A	-	-	YES	X	
SERVICE COMPANY	X	X	X	X	X		-	.85			

FWS 3100-3
REV. 1-64
SHEET-1

MUNICIPAL WATER SUPPLY DATA
Communities of 25,000 population and over

COMMUNITY OR DISTRICT	1960 POPULATION: ESTIMATED POPULATION SERVED	YEAR OPER. START.: PUBL. SUPPLY / PUBL. TREAT. PLANT	OWNERSHIP	NUMBER OF SERVICES: NUMBER OF METERS	SOURCE OF SUPPLY	STORAGE IMPOUNDED: RAW WATER (After Treas.) MG	SAFE YIELD IM-POUNDED: MAXIMUM DEPENDABLE DRAFT (Gr. water) MGD	TRANS-MISSION CAPACITY (Max.) MGD	TREATMENT
(1)	(2)	(3)	(4)	(5)	(6)	(7)	(8)	(9)	(10)
CALIFORNIA CONT'D									
■ CALIFORNIA WATER	-	X	P	X	SAN FRANCISCO	-	-	-	SAN FRANCISCO
SERVICE COMPANY	(50,000)	-		X		-	-		
CARMICHAEL	20,455	1916	M	5,730	AMERICAN RIVER AND	X	16.00	X	DCH
/I D/	20,000	1941		0	5 WELLS	X	X		
CARMICHAEL	-	1955	P	1,250	5 WELLS	X	-	X	KG KC
ARVIN WATER CO	4,000	X		X		X	X		
CARMICHAEL	-	X	M	2,300	11 WELLS	X	-	X	DH
/VISTA WATER MD/	8,600	X		X		X	X		
CARMICHAEL	-	X	M	3,300	7 WELLS	X	-	X	DC
/NORTHRIDGE PK W D/	13,500	X		80		X	X		
CARMICHAEL	-	X	P	26	WELLS	X	-	X	DC
SUTTER AVE MTS TRA	100	X		0		X	X		
CASTRO VALLEY	37,120	X	M	X	EAST BAY M U D	-	-	-	EAST BAY M U D
	(39,000)	-		X		-	-		
■ CHICO	14,757	1895	P	9,000	33 WELLS	X	-	X	DC (2 WELLS)
CALIF WATER SERV CO	31,500	X		1,681		X	X		NONE (31 WELLS)
CHULA VISTA	42,034	X	X	X	CALIFORNIA WATER AND	-	-	-	CALIFORNIA WATER AND
	(42,035)	-		X	TELEPHONE COMPANY	-	-		TELEPHONE COMPANY
COMPTON	71,812	1957	M	13,300	11 WELLS	-	-	20.00	NONE
SOURCE 1	57,000	-		13,300		-	12.00		
COMPTON	-	X	P	60	WELL	X	-	X	NONE
HOME WATER COMPANY	240	-		X		X	X		
COMPTON	-	X	P	52	WELL	X	-	X	NONE
LA HACIENDA W CO	410	-		X		X	X		
COMPTON	-	X	P	115	WELLS	X	-	X	NONE
MIDLAND PK W TRUST	460	-		X		X	X		
COMPTON	-	1936	P	6,732	8 WELLS	-	-	X	DH
PARK WATER COMPANY	28,300	X		5,912	AND M W D S C	-	X		
COMPTON	-	X	P	1,936	5 WELLS	X	-	X	NONE
SYS4-7-10-50 WEST	7,700	-		X		X	X		
COMPTON	-	X	P	627	3 WELLS	X	-	X	NONE
PARK W CO SYS 9	2,255	-		X		X	X		
COMPTON	-	X	P	345	2 WELLS	X	-	X	NONE
RICHLAND FARM M W CO	2,000	-		345		X	X		
COMPTON	-	1926	P	1,400	6 WELLS	-	-	X	I-KH (V0.30)
UEHLING WATER CO	5,000	1957		135		-	X		
CONCORD	36,208	X	M	X	CONTRA COSTA COUNTY	-	-	-	CONTRA COSTA COUNTY
	(36,000)	-		X	WATER DISTRICT	-	-		WATER DISTRICT
CONCORD	-	X	P	50	WELLS	X	-	X	DC
OAK GROVE WATER CO	175	X		X		X	X		
■ CONTRA COSTA CO	-	1931	M	23,223	CONTRA COSTA CANAL	-	220.00	X	P-DC CAL FRS TC
W D SOURCE 1	31,340	1957		23,223		1000.00	-		
■ CONTRA COSTA CO	-	X	P	-	SACRAMENTO RIVER	-	NO LIMIT	X	P-DC CAL FRS TC
W D SOURCE 2	31,330	X		-		-	-		
CORONADO	18,039	X	P	X	CALIF W AND TELE CO	-	-	-	CALIF W AND TELE CO
	(19,000)	-		X	CORONADO SYSTEM	-	-		CORONADO SYSTEM
COSTA MESA	37,550	1921	P	1,849	2 WELLS	-	X	X	DC
SANTA ANA MTS M W CO	6,500	X		1,849	AND M W D S C	-	X		
■ COSTA MESA	-	1910	P	12,000	3 WELLS	-	X	X	DC AS
COUNTY WATER DIST	45,000	X		12,000	AND M W D S C	-	X		

FHS 2500-3
REV. 1-66
SHEET-3

MUNICIPAL WATER SUPPLY DATA
Communities of 25,000 population and over

COMMUNITY OR DISTRICT	TREATMENT PLANT: RATED CAPACITY / OVERLOAD CAPACITY MGD	PLANT OUTPUT: AVERAGE MGD / MAXIMUM DAY MG	PLANT OUTPUT: MAXIMUM MONTH MG / MAXIMUM HOUR MG	AVERAGE OUTPUT: DOMESTIC / COMMERCIAL MGD	AVERAGE OUTPUT: INDUSTRIAL / PUBLIC & OTHER MGD	LOCATION KEY	PUMPING CAPACITY: RAW WATER / FINISHED WATER MGD	DISTRIBUTION STORAGE: PUMPED TO MAINS / GRAVITY TO MAINS MG	WILL DISTRIBUTION SYSTEM SATISFY ALL TIME DEMAND	IMPROVEMENTS NEEDED	REMARKS
(11)	(12)	(13)	(14)	(15)	(16)	(17)	(18)	(19)	(20)	(21)	(22)
CALIFORNIA CONT'D											
■ CALIFORNIA WATER SERVICE COMPANY	- -	- -	- -	- -	- -	N	- -	- -	X	-	REAR GULCH WATER SYSTEM 2
CARMICHAEL /I D/	X X	X X	X X	X X	X X	N	X X	2.35 -	X	X	
CARMICHAEL ARVIN WATER CO	7.00 X	1.00 X	X X	X X	X X	X	X X	- -	X	X	
CARMICHAEL /VISTA WATER MD/	X X	X X	X X	X X	X X	N	X X	- -	X	X	
CARMICHAEL /NORTHRIDGE PK W D/	X X	X X	X X	X X	X X	N	X X	- .13	X	X	
CARMICHAEL SUTTER AVE HTS TRA	.15 X	X X	X X	X X	X X	N	X X	- X	X	X	
CASTRO VALLEY	- -	- -	- -	- -	- -	N	- -	- -	X	-	
■ CHICO CALIF WATER SERV CO	40.20 X	8.50 X	X X	X X	X X	A	X X	- .85	X	X	
CHULA VISTA	- -	- -	- -	- -	- -	N	- -	- -	X	-	6-10-SWEETWATER SYSTEM
COMPTON SOURCE 1	- -	8.50 13.20	285.00 X	X X	X .01	N	12.00 11.00	- 9.00	YES	U M D G	5-TOTAL FOR SOURCE 1 & 2
COMPTON HOME WATER COMPANY	- -	X X	X X	X X	X X	X	X X	X X	X	X	
COMPTON LA HACIENDA W CO	- -	X X	X X	X X	X X	X	X X	X X	X	X	
COMPTON MIDLAND PK W TRUST	- -	X X	X X	X X	X X	X	X X	X X	X	X	
COMPTON PARK WATER COMPANY	X X	3.26 X	137.80 X	X X	X X	B	X X	X X	YES	N	SYSTEMS 12-13-14-16-17-18-19-30 & 31
COMPTON SYS4-7-10-30 WEST	- -	.60 X	X X	X X	X X	N	X X	- -	X	X	
COMPTON PARK W CO SYS 9	- -	.25 X	X X	X X	X X	N	X X	- -	X	X	
COMPTON RICHLAND FARM W W CO	- -	X X	X X	X X	X X	N	X X	.02 -	X	X	
COMPTON UEHLING WATER CO	X X	.81 X	33.00 X	X X	X X	R	X X	.02 -	YES	N	
CONCORD	- -	- -	- -	- -	- -	N	- -	- -	X	-	
CONCORD OAK GROVE WATER CO	X X	X X	X X	X X	X X	X	X X	X X	X	X	
■ CONTRA COSTA CO W D SOURCE 1	8.50 X	9.80 16.10	412.30 X	X X	X X	A	- 23.60	979.10 14.20	YES	X	5-13-14-18-19-TOTAL FOR ALL PLANTS
■ CONTRA COSTA CO W D SOURCE 2	8.50 X	- -	- -	X X	X X	A	- -	- -	YES	N	
CORONADO	- -	- -	- -	- -	- -	N	- -	- -	X	-	
COSTA MESA SANTA ANA HTS W W CO	X X	1.40 X	X X	X X	X X	N	X X	- .75	X	X	
■ COSTA MESA COUNTY WATER DIST	X X	10.00 12.00	243.90 X	X X	X X	R	8.06 19.58	- 6.85	YES	X	

FORM 2900-3
REV. 1-66
SHEET-1

MUNICIPAL WATER SUPPLY DATA
Communities of 25,000 population and over

COMMUNITY OR DISTRICT	1960 POPULATION: ESTIMATED POPULATION SERVED	YEAR CONST. STARTED: FOR SUPPLY / FOR TREAT. PLANT	OWNERSHIP	NUMBER OF SERVICES: NUMBER OF METERS	SOURCE OF SUPPLY	STORAGE IMPOUNDED: RAW WATER (After Trans.) MG	SAFE YIELD IM. POUNDED: MAXIMUM DEPENDABLE DRAFT (Gr. water) MGD	TRANS. MISSION CAPACITY (Max.) MGD	TREATMENT
(1)	(2)	(3)	(4)	(5)	(6)	(7)	(8)	(9)	(10)
CALIFORNIA CONT'D									
CULVER CITY	32,163	1935	P	7,989	7 WELLS	-	-	X	DC CI
	4,500	X		7,989		-	X		
CULVER CITY	-	X	P	-	MET WATER DIST OF	-	-	-	MET WATER DIST OF
	(25,500)	-		-	SOUTHERN CALIFORNIA	-	-		SOUTHERN CALIFORNIA
DALY CITY	44,791	1938	M	14,000	7 WELLS	-	-	X	DC VS
	24,000	X		14,000		-	X		
DALY CITY	-	X	M	-	SAN FRANCISCO	-	-	-	SAN FRANCISCO
	(24,000)	-		-		-	-		
DOWNEY	82,505	1930	X	9,000	10 WELLS	-	-	X	NONE
COUNTY W W D	40,000	-		9,000	AND M W D S C	-	20,56		
DOWNEY	-	X	P	32	WELL	X	-	X	NONE
GARDENDALE M W CO	130	-		X		X	X		
DOWNEY	-	1937	P	8,499	16 WELLS	-	-	X	DH
PARK WATER COMPANY	34,000	X		6,167		-	19,82		
DOWNEY	-	1938	P	4,000	6 WELLS	-	-	X	NONE
PARK WATER COMPANY	16,000	-		3,715		-	8,44		
DOWNEY	-	1938	P	939	4 WELLS	X	-	X	NONE
PK W CO 5A-59-11	3,600	-		939		X	X		
DOWNEY	-	X	P	105	WELLS	X	-	X	NONE
PK W CO SYST 5A	420	-		X		X	X		
DOWNEY	-	X	P	50	WELLS	X	-	X	NONE
POMERING TRACT W A	200	-		X		X	X		
DOWNEY	-	X	P	50	WELL	X	-	X	NONE
RANCHO SANTA M W CO	200	-		X		X	X		
DOWNEY	-	X	P	53	WELL	X	-	X	NONE
VALLEY WATER CO	210	-		X		X	X		
EAST BAKERSFIELD	38,177	X	X	X	EAST NILES COMMUNITY	-	-	-	NONE
	(38,175)	-		X	SERVICES DISTRICT	-	-		
EAST BAKERSFIELD	-	1950	P	270	3 WELLS	X	-	X	NONE
CALIMAR WATER CO	1,100	-		X		X	X		
EAST BAKERSFIELD	-	1949	P	1,250	4 WELLS	X	-	X	DC KG
CREST WATER CO	4,000	X		3		X	X		
* EAST BAY M U D	-	1874	M	277,197	CHABOT RESERVOIR	4108.00	3,37	8,00	P-DC CA MB SO KP FPS
CHABOT PLANT	10,000	1907		277,197		-	-		DC
* EAST BAY M U D	-	1929	M	-	PARDEE RESERVOIR	68412.00	1,40	186,00	P-KP DC FRS DC
LAFAYETTE PLANT	50,000	1953		-		1383.00	-		
* EAST BAY M U D	-	1929	M	-	PARDEE RESERVOIR	X	63,10	X	P-KP DC FRS DC
ORINDA PLANT	700,000	1935		-		X	-		
* EAST BAY M U D	-	1920	M	-	SAN PABLO RESERVOIR	14066.00	14,00	65,00	P-DC AS CA MTP SO KP
SAN PABLO PLANT	170,000	1921		-		-	-		FRS DC
* EAST BAY M U D	-	1929	M	-	UPPER SAN LEANDRO	13490.00	13,50	32,00	P-DC AS CA MP SO KP
U SAN LEANDRO PLANT	70,000	1927		-	RESERVOIR	-	-		FRS DC
EAST LOS ANGELES	104,270	1954	P	26,700	42 WELLS	-	-	-	DC
SOURCE 1	91,675	1958		26,180		-	23,00		
EAST LOS ANGELES	-	X	P	-	MET WATER DISTRICT OF	-	-	-	MET WATER DISTRICT OF
SOURCE 2	(2,835)	-		-	SOUTHERN CALIFORNIA	-	-		SOUTHERN CALIFORNIA
* EAST NILES	-	X	M	3,415	8 WELLS	X	-	X	NONE
COMM SERV DIST	50,000	-		2,898		X	X		
EL CAJON	37,418	X	M	X	HELIX IRRIGATION	-	-	-	HELIX IRRIGATION
	(37,620)	-		X	DISTRICT	-	-		DISTRICT

PHS 1396-2
REV. 1-64
SHEET-1

MUNICIPAL WATER SUPPLY DATA
Communities of 25,000 population and over

COMMUNITY OR DISTRICT	TREATMENT PLANT: RATED CAPACITY / OVERLOAD CAPACITY MGD	PLANT OUTPUT: AVERAGE MGD / MAXIMUM DAY MG	PLANT OUTPUT: MAXIMUM MONTH MG / MAXIMUM HOUR MG	AVERAGE OUTPUT: DOMESTIC / COMMERCIAL MGD	AVERAGE OUTPUT: INDUSTRIAL / PUBLIC & OTHER MGD	LABORATORY	PUMPING CAPACITY: RAW WATER / FINISHED WATER MGD	DISTRIBUTION STORAGE: PUMPED TO MAINS / GRAVITY TO MAINS MG	WILL DISTRIBUTION SYSTEM MEET MAXIMUM DEMAND	IMPROVEMENTS NEEDED	REMARKS
(11)	(12)	(13)	(14)	(15)	(16)	(17)	(18)	(19)	(20)	(21)	(22)
CALIFORNIA CONT'D											
CULVER CITY	X X	5.22 X	X X	X X	X X	B	14.55 12.33	1.63 2.00	YES	N	5-TOTAL FOR BOTH PLANTS
CULVER CITY	- -	- -	- -	- -	- -	N	- -	- -	YES	-	85 PERCENT FROM MWDSC
DALY CITY	X X	4.50 X	172.40 X	X X	X X	A	5.10 21.91	- -	YES	N	19-TOTAL STORAGE 7.326 MG,
DALY CITY	- -	- -	- -	- -	- -	N	- -	- -	YES	-	
DOWNEY COUNTY W W D	- -	6.34 X	297.00 X	X X	X X	B	X X	- 5.00	YES	X	
DOWNEY GARDENDALE M W CO	- -	X X	X X	X X	X X	X	X X	X X	X	X	
DOWNEY PARK WATER COMPANY	18.80 X	5.30 X	260.10 X	X X	X X	B	22.38 X	.60 X	X	X	1-SYSTEMS 18-21-23-28 AND 40
DOWNEY PARK WATER COMPANY	- -	2.29 X	146.20 X	X X	X X	B	10.51 10.51	.06 -	X	X	1-SYSTEMS 2 AND 42
DOWNEY PK W CO 5A-5B-11	- -	.30 X	X X	X X	X X	N	X X	.03 -	X	X	
DOWNEY PK W CO SYST 5B	- -	X X	X X	X X	X X	X	X X	X X	X	X	
DOWNEY POMERING TRACT W A	- -	X X	X X	X X	X X	X	X X	X X	X	X	
DOWNEY RANCHO SANTA M W CO	- -	X X	X X	X X	X X	X	X X	X X	X	X	
DOWNEY VALLEY WATER CO	- -	X X	X X	X X	X X	X	X X	X X	X	X	
EAST BAKERSFIELD	- -	- -	- -	- -	- -	N	- -	- -	X	-	
EAST BAKERSFIELD CALIMAR WATER CO	- X	X X	X X	X X	X X	N	X X	X X	X	N	
EAST BAKERSFIELD CREST WATER CO	X X	X X	X X	X X	X X	X	X X	1.37 -	X	X	
* EAST BAY M U D CHABOT PLANT	7.00 8.00	1.30 7.60	104.00 .34	X X	X X	A	9.00 -	X 673.00	YES	N	5-19-TOTAL FOR ALL PLTS PLANTS
* EAST BAY M U D LAFAYETTE PLANT	42.00 42.00	9.50 24.60	591.00 1.06	X X	X X	A	155.00 -	- -	YES	N	
* EAST BAY M U D ORINDA PLANT	140.00 120.00	92.60 113.90	3492.00 5.00	X X	X X	A	- -	X -	YES	N	
* EAST BAY M U D SAN PABLO PLANT	54.00 60.00	27.20 55.90	1211.00 2.50	X X	X X	A	- -	X -	YES	N	
* EAST BAY M U D U SAN LEANDRO PLANT	83.00 83.00	12.80 30.10	756.00 1.20	X X	X X	A	- -	X -	YES	N	
EAST LOS ANGELES SOURCE 1	30.30 X	16.40 25.00	371.00 X	X X	X X	A	34.00 -	.55 9.32	YES	N	5-TOTAL FOR BOTH PLANTS
EAST LOS ANGELES SOURCE 2	- -	- -	- -	- -	- -	N	- -	- -	YES	-	
* EAST NILES COMM SERV DIST	- -	1.75 X	X X	X X	X X	N	X X	X 5.35	X	X	
EL CAJON	- -	- -	- -	- -	- -	N	- -	- -	X	-	

MUNICIPAL WATER SUPPLY DATA

Communities of 25,000 population and over

COMMUNITY OR DISTRICT	1960 POPULATION: ESTIMATED POPULATION SERVED	YEAR SERVICE STARTED: PUB. SUPPLY / PUB. TREAT. PLANT	OWNERSHIP	NUMBER OF SERVICES: NUMBER OF METERS	SOURCE OF SUPPLY	STORAGE IMPOUNDED: RAW WATER (After Trans.)	SAFE YIELD IM-POUNDED: MAXIMUM DEPENDABLE DRAFT (Gr. water)	TRANS-MISSION CAPACITY (Max.)	TREATMENT
						MG	MGD	MGD	
(1)	(2)	(3)	(4)	(5)	(6)	(7)	(8)	(9)	(10)
CALIFORNIA CONT'D									
EL CERRITO	25,437 (25,500)	X -	X	X X	EAST BAY M U D	- -	- -	-	EAST BAY M U D
EL MONTE	13,163 12,000	X -	M	3,30. 3,300	7 WELLS	X X	- X	X	NONE
EL MONTE DEL RIO M W CO	- 1,000	X -	M	275 X	2 WELLS	X X	- X	X	NONE
EL MONTE FARM MUTUAL W CO	- 1,600	X -	M	450 0	3 WELLS	X X	- X	X	NONE
EL MONTE SAN GABRIEL W CO	- 47,100	X -	P	13,450 X	16 WELLS	X X	- X	X	NONE
EL MONTE RURBAN HOMES MUT W C	- 800	X -	P	226 X	2 WELLS	X X	- X	X	NONE
EL MONTE RIBBON COMM W CO	- 500	X -	P	125 X	WELLS	X X	- X	X	NONE
EL MONTE CANTRILL M W CO	- 180	X -	P	45 X	WELL	X X	- X	X	NONE
EL MONTE CEDAR AVE MUTUAL	- 390	X -	P	97 X	WELLS	X X	- X	X	NONE
EL MONTE CHAMPION M W CO	- 330	X -	P	83 X	WELLS	X X	- X	X	NONE
EL MONTE HEMLOCK MUT W CO	- 635	X -	P	159 X	WELLS	X X	- X	X	NONE
EL MONTE HERBERT MUT W CO	- 470	X -	P	118 X	WELLS	X X	- X	X	NONE
EL MONTE HICKS WATER CO	- 160	X -	P	40 X	WELL	X X	- X	X	NONE
EL MONTE LAMBERT MUT W CO	- 260	X -	P	65 X	WELL	X X	- X	X	NONE
EL MONTE LOS FLORES M W CO	- 130	X -	P	33 X	WELLS	X X	- X	X	NONE
EL MONTE MONTE MUTUAL 5	- 125	X -	P	31 X	WELL	X X	- X	X	NONE
EL MONTE PARITY MUT W CO	- 600	X -	P	150 X	WELLS	X X	- X	X	NONE
EL MONTE RICHWOOD MUT W CO	- 600	X -	M	150 X	WELLS	X X	- X	X	NONE
EL MONTE STERLING MUT W CO	- 500	X -	P	125 X	WELLS	X X	- X	X	NONE
EL MONTE WOOD MUT W CO	- 210	X -	P	77 X	WELLS	X X	- X	X	NONE
EL MONTE WOODLAND MUT W CO	- 330	X -	P	82 X	WELL	X X	- X	X	NONE
ESCONDIDO	16,377 20,000	1923 1923	M	5,000 5,000	2 WELLS AND SAN DIEGO AQUEDUCT	X X	X X	X	DC
ESCONDIDO	- 8,000	1965 X	P	2,560 2,560	WELLS-LAKES AND SAN DIEGO AQUEDUCT	X X	X X	X	DC
ESCONDIDO QUIET HILLS SUBD	- 150	X -	P	25 X	3 WELLS	X X	- X	X	NONE
ESCONDIDO RANCH ESTATES	- 100	X -	P	26 X	WELL	X X	- X	X	NONE

FHS 2390-2
REV. 1-64
SHEET-2

MUNICIPAL WATER SUPPLY DATA

Communities of 25,000 population and over

COMMUNITY OR DISTRICT	TREATMENT PLANT: RATED CAPACITY / OVERLOAD CAPACITY MGD	PLANT OUTPUT: AVERAGE MGD / MAXIMUM DAY MG	PLANT OUTPUT: MAXIMUM MONTH MG / MAXIMUM HOUR MG	AVERAGE OUTPUT: DOMESTIC / COMMERCIAL MGD	AVERAGE OUTPUT: INDUSTRIAL / PUBLIC & OTHER MGD	LABORATORY CONTROL	PUMPING CAPACITY: RAW WATER / FINISHED WATER MGD	DISTRIBUTION STORAGE: PUMPED TO MAINS / GRAVITY TO MAINS MG	WILL DISTRIBUTION SYSTEM SATISFY MAXIMUM DEMAND	IMPROVEMENTS NEEDED	REMARKS
(11)	(12)	(13)	(14)	(15)	(16)	(17)	(18)	(19)	(20)	(21)	(22)
CALIFORNIA CONT'D											
EL CERRITO	-	-	-	-	-	N	-	-	YES	-	
	-	-	-	-	-		-	-			
EL MONTE	-	2.10	X	X	X	N	X	-	YES	X	
	-	X	X	X	X		X	1.06			
EL MONTE	-	.05	X	X	X	N	X	-	YES	X	
DEL RIO M W CO	-	X	X	X	X		X	-			
EL MONTE	-	.40	X	X	X	N	X	-	YES	X	
FARM MUTUAL W CO	-	X	X	X	X		X	-			
EL MONTE	-	7.30	X	X	X	N	X	1.82	YES	X	1-GARVEY
SAN GABRIEL W CO	-	X	X	X	X		X	.56			
EL MONTE	-	.20	X	X	X	N	X	X	YES	X	
RURBAN HOMES MUT W C	-	X	X	X	X		X	-			
EL MONTE	-	X	X	X	X	X	X	X	YES	X	
RIBBON COMM W CO	-	X	X	X	X		X	X			
EL MONTE	-	X	X	X	X	X	X	X	YES	X	
CANTRILL M W CO	-	X	X	X	X		X	X			
EL MONTE	-	X	X	X	X	X	X	X	YES	X	
CEDAR AVE MUTUAL	-	X	X	X	X		X	X			
EL MONTE	-	X	X	X	X	X	X	X	YES	X	
CHAMPION M W CO	-	X	X	X	X		X	X			
EL MONTE	-	X	X	X	X	X	X	X	YES	X	
HEMLOCK MUT W CO	-	X	X	X	X		X	X			
EL MONTE	-	X	X	X	X	X	X	X	YES	X	
HERBERT MUT W CO	-	X	X	X	X		X	X			
EL MONTE	-	X	X	X	X	X	X	X	YES	X	
HICKS WATER CO	-	X	X	X	X		X	X			
EL MONTE	-	X	X	X	X	X	X	X	YES	X	
LAMBERT MUT W CO	-	X	X	X	X		X	X			
EL MONTE	-	X	X	X	X	X	X	X	YES	X	
LOS FLORES M W CO	-	X	X	X	X		X	X			
EL MONTE	-	X	X	X	X	X	X	X	YES	X	
MONTE MUTUAL 5	-	X	X	X	X		X	X			
EL MONTE	-	X	X	X	X	X	X	X	YES	X	
PARITY MUT W CO	-	X	X	X	X		X	X			
EL MONTE	-	X	X	X	X	X	X	X	YES	X	
RICHWOOD MUT W CO	-	X	X	X	X		X	X			
EL MONTE	-	X	X	X	X	X	X	X	YES	X	
STERLING MUT W CO	-	X	X	X	X		X	X			
EL MONTE	-	X	X	X	X	X	X	X	YES	X	
WOOD MUT W CO	-	X	X	X	X		X	X			
EL MONTE	-	X	X	X	X	X	X	X	YES	X	
WOODLAND MUT W CO	-	X	X	X	X		X	X			
ESCONDIDO	X	X	X	X	X	N	X	X	X	X	
	X	X	X	X	X		X	1.50			
ESCONDIDO	X	X	X	X	X	N	X	-	X	X	
	X	X	X	X	X		X	8.55			
ESCONDIDO	-	X	X	X	X	X	X	X	X	X	
QUIET HILLS SUBD	-	X	X	X	X		X	X			
ESCONDIDO	-	X	X	X	X	X	X	X	X	X	
RANCH ESTATES	-	X	X	X	X		X	X			

PHS 3300-3
REV. 1-44
INSERT-1

MUNICIPAL WATER SUPPLY DATA
Communities of 25,000 population and over

COMMUNITY OR DISTRICT	1960 POPULATION: ESTIMATED POPULATION SERVED	YEAR OPER. START.: PRES. SUPPLY / PRES. TREAT. PLANT	OWNERSHIP	NUMBER OF SERVICES: NUMBER OF METERS	SOURCE OF SUPPLY	STORAGE: IMPOUNDED / RAW WATER (After Trans.)	SAFE YIELD IM-POUNDED: MAXIMUM DEPENDABLE DRAFT (Gr. water)	TRANS-MISSION CAPACITY (Max.)	TREATMENT
						MG	MGD	MGD	
(1)	(2)	(3)	(4)	(5)	(6)	(7)	(8)	(9)	(10)
CALIFORNIA CONT'D									
ESCONDIDO-RINCON	-	1955	M	483	METROPOLITAN WATER	-	-	-	METROPOLITAN WATER
DEL DIABLO M W D	(1,600)	-		X	DIST OF SO CALIF	-	-		DIST OF SO CALIF
EUREKA	28,137	1939	M	8,600	MAD RIVER	500.00	6.50	7.00	P-DCS CAL MBT SBMO KCG
	28,000	1951		8,600		20.00	-		TC FRS DCS
EUREKA	-	X	M	X	HUMBOLDT COMM	-	-	-	HUMBOLDT COMM
	(6,900)	-		X	SERVICE DISTRICT	-	-		SERVICE DISTRICT
EUREKA	-	X	X	171	WELL	X	-	X	NONE
HUMBOLDT HILL W S	685	-		X		X	X		
EUREKA	-	X	M	65	WELL	X	-	X	NONE
SEA VIEW MANOR SUBD	260	-		X		X	X		
FLORENCE-GRAHAM	38,164	1925	P	6,353	8 WELLS	-	-	X	DC
	24,000	X		6,353	AND M W D S C	-	X		
FONTANA	14,659	1912	P	14,250	LYTLE CREEK	-	X	-	DC
SAN GABRIEL VAL W C	45,600	1960		14,250	22 WELLS	-	X		
FREMONT	43,790	X	X	X	ALAMEDA COUNTY	-	-	-	ALAMEDA COUNTY
	(58,000)	-		X	WATER DISTRICT	-	-		WATER DISTRICT
FRESNO	133,929	1876	M	49,050	68 WELLS	-	-	-	NONE
	153,000	-		X		-	120.00		
FRESNO-BAKMAN	-	X	P	600	7 WELLS	X	-	X	NONE
HOMESITES W UTIL	2,100	-		X		X	X		
FRESNO/NORTHEAST/	-	X	M	66	WELL	X	-	X	NONE
CEDAR HEIGHTS	250	-		X		X	X		
FRESNO	-	X	P	70	WELL	X	-	X	NONE
SUBURBAN W SERV	250	-		X		X	X		
FRESNO	-	X	P	25	WELL	X	-	X	NONE
GREENFIELD VLG TRACT	75	-		X		X	X		
FRESNO/NORTHEAST/	-	1950	P	437	3 WELLS	X	-	X	NONE
GARDENS WATER CO	1,500	-		0		X	X		
FRESNO/CENTRAL/	-	X	M	186	2 WELLS	X	-	X	NONE
/WATERWORKS D 3/	580	-		0		X	.80		
FRESNO/SOUTHEAST/	-	X	M	39	WELL	X	-	X	NONE
/WATERWORKS D 5/	140	-		X		X	X		
FRESNO/NORTHWEST/	-	X	M	168	WELL	X	-	X	NONE
/WATERWORKS D 7/	590	-		X		X	X		
FRESNO/SOUTHEAST/	-	X	M	150	WELL	X	-	X	NONE
/WATERWORKS D 17/	525	-		X		X	X		
FRESNO/E CENTRAL/	-	X	M	103	WELL	X	-	X	NONE
/WATERWORKS D 22/	360	-		X		X	X		
FRESNO/N WEST OF/	-	X	M	56	WELL	X	-	X	NONE
/WATERWORKS D 23/	195	-		X		X	X		
FRESNO	-	X	P	487	9 WELLS	X	-	X	NONE
KAVANAUGH VISTA W CO	1,700	-		0		X	X		
FRESNO	-	X	P	46	FRESNO COUNTY	-	-	-	NONE
NORMAN TRACT W SYST	(160)	-		0	WATERWORKS D 4	-	-		
FULLERTON	56,180	X	M	15,887	16 WELLS	-	-	X	DC AT
	62,000	X		15,887	AND M W D S C	-	X		
FULLERTON	-	1937	P	293	2 WELLS	-	-	X	NONE
M W CO OF LANSDOWNE	750	-		0		-	X		
GARDENA	35,943	X	P	12,910	SOUTHERN CALIFORNIA	-	-	-	SOUTHERN CALIFORNIA
	(45,185)	-		12,910	WATER COMPANY	-	-		WATER COMPANY

PHS 2346-3
REV. 1-64
SHEET-3

MUNICIPAL WATER SUPPLY DATA
Communities of 25,000 population and over

COMMUNITY OR DISTRICT	TREATMENT PLANT: RATED CAPACITY / OVERLOAD CAPACITY MGD	PLANT OUTPUT: AVERAGE MGD / MAXIMUM DAY MG	PLANT OUTPUT: MAXIMUM MONTH MG / MAXIMUM HOUR MG	AVERAGE OUTPUT: DOMESTIC / COMMERCIAL MGD	AVERAGE OUTPUT: INDUSTRIAL / PUBLIC & OTHER MGD	LABORATORY CONTROL	PUMPING CAPACITY: RAW WATER / FINISHED WATER MGD	DISTRIBUTION STORAGE: PUMPED TO MAINS / GRAVITY TO MAINS MG	WELL DISTRIBUTION SYSTEM SATISFY MAXIMUM DEMAND	IMPROVEMENTS NEEDED	REMARKS
(11)	(12)	(13)	(14)	(15)	(16)	(17)	(18)	(19)	(20)	(21)	(22)
CALIFORNIA CONT'D											
ESCONDIDO-RINCON	-	-	-	-	-	N	-	-	X	-	
DEL DIABLO M W D	-	-	-	-	-		-	-			
EUREKA	6.00	3.75	X	X	X	A	-	-	YES	N	
	X	6.00	X	X	X		4.03	1.50			
EUREKA	-	-	-	-	-	N	-	-	X	-	
	-	-	-	-	-		-	-			
EUREKA	-	X	X	X	X	X	X	X	X	X	
HUMBOLDT HILL W S	-	X	X	X	X		X	X			
EUREKA	-	X	X	X	X	X	X	X	X	X	
SEA VIEW MANOR SUBD	-	X	X	X	X		X	X			
FLORENCE-GRAHAM	X	4.20	X	2.38	1.07	N	10.83	.43	X	X	
	X	X	X	.10	-		7.57	.25			
FONTANA	68.40	10.00	X	X	X	N	X	X	X	X	
SAN GABRIEL VAL W C	X	X	X	X	X		X	13.75			
FREMONT	-	-	-	-	-	N	-	-	X	-	
	-	-	-	-	-		-	-			
FRESNO	-	53.37	2867.00	42.14	1.60	A	-	-	ND	USMP	
	-	117.08	6.70	9.61	-		161.00	1.64		D	
FRESNO-BAKMAN	-	X	X	X	X	N	X	.02	X		
HOMESITES W UTIL	-	X	X	X	X		X	-		TD	
FRESNO/NORTHEAST/	-	X	X	X	X	X	X	X	X	X	
CEDAR HEIGHTS	-	X	X	X	X		X	X			
FRESNO	-	X	X	X	X	X	X	X	X	X	
SUBURBAN W SERV	-	X	X	X	X		X	X			
FRESNO	-	X	X	X	X	X	X	X	X	X	
GREENFIELD VLG TRACT	-	X	X	X	X		X	X			
FRESNO/NORTHEAST/	-	X	X	X	X	N	X	1.10	X	M	
GARDENS WATER CO	-	X	X	X	X		X	-		D	
FRESNO/CENTRAL/	-	X	X	X	X	N	X	.01	X	X	
/WATERWORKS D 3/	-	X	X	X	X		X	-			
FRESNO/SOUTHEAST/	-	X	X	X	X	X	X	X	X	X	
/WATERWORKS D 5/	-	X	X	X	X		X	X			
FRESNO/NORTHWEST/	-	X	X	X	X	X	X	X	X	X	
/WATERWORKS D 7/	-	X	X	X	X		X	X			
FRESNO/SOUTHEAST/	-	X	X	X	X	X	X	X	X	X	
/WATERWORKS D 17/	-	X	X	X	X		X	X			
FRESNO/E CENTRAL/	-	X	X	X	X	X	X	X	X	X	
/WATERWORKS D 22/	-	X	X	X	X		X	X			
FRESNO/N WEST OF/	-	X	X	X	X	X	X	X	X	X	
/WATERWORKS D 23/	-	X	X	X	X		X	X			
FRESNO	-	X	X	X	X	N	X	.01	X	X	
KAVANAUGH VISTA W CO	-	X	X	X	X		X	-			
FRESNO	-	-	-	-	-	N	-	-	X	-	
NORMAN TRACT W SYST	-	-	-	-	-		-	-			
FULLERTON	59.70	X	X	X	X	N	X	-	X	X	
	X	X	X	X	X		X	27.00			
FULLERTON	-	.14	6.40	X	X	N	X	-	X	X	
M W CO OF LANSDOWNE	-	X	X	X	X		X	-			
GARDENA	-	-	-	-	-	N	-	-	ND	-	1-SOUTHWEST DISTRICT
	-	-	-	-	-		-	-			

PHS 2346-3
REV. 1-64
SHEET-1

MUNICIPAL WATER SUPPLY DATA

Communities of 25,000 population and over

COMMUNITY OR DISTRICT	1960 POPULATION: ESTIMATED POPULATION SERVED	YEAR OPER. START.: PRES. SUPPLY: PRES. TREAT. PLANT	OWNERSHIP	NUMBER OF SERVICES: NUMBER OF METERS	SOURCE OF SUPPLY	STORAGE: IMPOUNDED: RAW WATER (After Treat.)	SAFE YIELD IMPOUNDED: MAXIMUM DEPENDABLE DRAFT (Gr. water)	TRANSMISSION CAPACITY (Max.)	TREATMENT
						MG	MGD	MGD	
(1)	(2)	(3)	(4)	(5)	(6)	(7)	(8)	(9)	(10)
CALIFORNIA CONT'D									
GARDENA	-	1934	M	645	2 WELLS	-	-	X	NONE
MONETA WATER COMPANY	2,560	-		396		-	X		
GARDENA	-	X	M	-	MET WATER DISTRICT OF	-	-	-	MET WATER DISTRICT OF
MONETA WATER COMPANY	(3,840)	-		-	SOUTHERN CALIFORNIA	-	-		SOUTHERN CALIFORNIA
GARDEN GROVE	84,238	1914	M	11,000	13 WELLS	-	-	X	NONE
SOURCE 1	13,375	-		X		-	X		
GARDEN GROVE	-	X	M	-	MET WATER DISTRICT OF	-	-	-	MET WATER DISTRICT OF
SOURCE 2	(20,925)	-		-	SOUTHERN CALIFORNIA	-	-		SOUTHERN CALIFORNIA
GARDEN GROVE	-	X	M	200	ANAHEIM	-	-	-	NONE
TRACT 2193	(720)	-		X		-	-		
GARDEN GROVE	-	X	P	110	WELLS	X	-	X	NONE
MUTUAL WATER CO	385	-		X		X	X		
GARDEN GROVE	-	X	P	80	WELLS	X	-	X	NONE
DALEWOOD M W CO	280	-		X		X	X		
GARDEN GROVE	-	X	P	12,300	54 WELLS	-	-	X	NONE
DYKE WATER COMPANY	43,000	-		984		-	X		
GARDEN GROVE	-	X	P	8,125	16 WELLS	-	-	X	NONE
DYKE WATER COMPANY	28,400	-		8,125		-	X		
GARDEN GROVE	-	X	P	35	WELL	X	-	X	NONE
GARDEN GROVE ACRES	120	-		X		X	X		
GARDEN GROVE	-	X	P	70	WELL	X	-	X	NONE
LA PAZ MUTUAL W CO	245	-		X		X	X		
GARDEN GROVE	-	X	P	90	WELL	X	-	X	DC
MARTINEZ WATER CO	315	X		X		X	X		
GARDEN GROVE	-	X	P	48	WELLS	X	-	X	NONE
S CALIFORNIA W CO	170	-		X		X	X		
GLENDALE	119,442	1954	M	29,996	11 WELLS AND	-	-	-	DC KP MP SC (V 0.50)
SOURCE 1	57,165	1948		29,996	INFILTRATION GALLERY	2.80	21.00		
GLENDALE	-	1946	M	-	MET WATER DISTRICT OF	-	-	-	MET WATER DISTRICT OF
SOURCE 2	(57,165)	-		-	SOUTHERN CALIFORNIA	-	-		SOUTHERN CALIFORNIA
GLENDALE	-	X	X	7,407	LA CRESCENTA	-	-	-	LA CRESCENTA
VERDUGO CITY	(25,000)	-		7,407	CRESCENTA VALLEY C W D	-	-		CRESCENTA VALLEY C W D
GLENDORA	20,752	X	M	7,000	6 WELLS	X	-	X	NONE
	24,000	-		7,000		X	X		
GLENDORA	-	X	P	875	6 WELLS 5 TUNNELS	X	X	X	DC
GLENDORA IRR CO	3,100	X		X	BIG DALTON CANYON CR	X	X		
GLENDORA SUBURBAN	-	X	P	1,950	SAN GABRIEL R	X	X	X	S DC
WATER SYSTEM	6,800	X		X	VIA IRRIGATION CANALS	X	-		
HAWTHORNE	33,035	1924	M	6,076	6 WELLS	-	-	-	PH-AT CIL MT (MTPS SV)
SOURCE 1	19,400	1945		6,076		-	1.70		SMO FRS KG DC (V 0.50)
HAWTHORNE	-	1956	M	-	MET WATER DISTRICT OF	-	-	-	MET WATER DISTRICT OF
SOURCE 2	(19,400)	-		-	SOUTHERN CALIFORNIA	-	-		SOUTHERN CALIFORNIA
# HAYWARD	72,700	1925	M	22,400	SAN FRANCISCO	-	-	-	SAN FRANCISCO
	(78,000)	-		22,400	4 WELLS /AUX/	-	-		
HAYWARD	-	X	P	40	WELLS	X	-	X	NONE
BAUMBERG W W SYST	140	-		X		X	X		
HAYWARD	-	X	P	263	EAST BAY M U D	-	-	-	EAST BAY M U D
HIGHLANDS MUTUAL	(950)	-		263		-	-		
HAYWARD	-	X	M	101	WELLS	X	-	X	NONE
MOHRLAND M W ASSN	355	-		X		X	X		

PHS 3300-3
REV. 1-66
SHEET-3

MUNICIPAL WATER SUPPLY DATA
Communities of 25,000 population and over

COMMUNITY OR DISTRICT	TREATMENT PLANT: RATED CAPACITY / OVERLOAD CAPACITY MGD	PLANT OUTPUT: AVERAGE MGD / MAXIMUM DAY MG	PLANT OUTPUT: MAXIMUM MONTH MG / MAXIMUM HOUR MG	AVERAGE OUTPUT: DOMESTIC / COMMERCIAL MGD	AVERAGE OUTPUT: INDUSTRIAL / PUBLIC & OTHER MGD	LABORATORY CONTROL	PUMPING CAPACITY: RAW WATER / FINISHED WATER MGD	DISTRIBUTION STORAGE: PUMPED TO MAINS / GRAVITY TO MAINS MG	WILL DISTRIBUTION SYSTEM MEET MAXIMUM DEMAND	IMPROVEMENTS NEEDED	REMARKS
(11)	(12)	(13)	(14)	(15)	(16)	(17)	(18)	(19)	(20)	(21)	(22)
CALIFORNIA CONT'D											
GARDENA	-	.96	41.90	X	X	B	3.10	.15	YES	N	
MONETA WATER COMPANY	-	X	X	X	X		-	.08			
GARDENA	-	-	-	-	-	N	-	-	X	-	
MONETA WATER COMPANY	-	-	-	-	-		-	-			
GARDEN GROVE	-	5.66	X	X	X	B	X	2.00	YES	X	5-TOTAL FOR SOURCE 1 & 2
SOURCE 1	-	X	X	X	X		X	-			
GARDEN GROVE	-	-	-	-	-	N	-	-	X	-	
SOURCE 2	-	-	-	-	-		-	-			
GARDEN GROVE	-	-	-	-	-	N	-	-	X	-	
TRACT 2193	-	-	-	-	-		-	-			
GARDEN GROVE	-	X	X	X	X	X	X	X	X	X	
MUTUAL WATER CO	-	X	X	X	X		X	X			
GARDEN GROVE	-	X	X	X	X	X	X	X	X	X	
DALEWOOD M W CO	-	X	X	X	X		X	X			
GARDEN GROVE	-	X	X	X	X	B	35.47	X	X	X	1-NORTH SYSTEM
DYKE WATER COMPANY	-	X	X	X	X		35.47	X			
GARDEN GROVE	-	X	X	X	X	N	X	-	X	X	1-SOUTH SYSTEM
DYKE WATER COMPANY	-	X	X	X	X		X	-			
GARDEN GROVE	-	X	X	X	X	X	X	X	X	X	
GARDEN GROVE ACRES	-	X	X	X	X		X	X			
GARDEN GROVE	-	X	X	X	X	X	X	X	X	X	
LA PAZ MUTUAL W CO	-	X	X	X	X		X	X			
GARDEN GROVE	X	X	X	X	X	X	X	X	X	X	
MARTINEZ WATER CO	X	X	X	X	X		X	X			
GARDEN GROVE	-	X	X	X	X	N	X	X	X	X	
S CALIFORNIA W CO	-	X	X	X	X		X	X			
GLENDALE	27.00	19.00	761.00	X	X	X	-	-	YES	MP	5-TOTAL FOR SOURCE 1 & 2
SOURCE 1	30.00	23.40	1.20	X	X		24.00	180.00			
GLENDALE	-	-	-	-	-	N	-	-	X	-	
SOURCE 2	-	-	-	-	-		-	-			
GLENDALE	-	-	-	-	-	N	-	-	X	-	
VERDUGO CITY	-	-	-	-	-		-	-			
GLENDORA	-	70.00	X	X	X	N	X	-	X	X	
	X	X	X	X	X		X	9.20			
GLENDORA	X	.50	X	X	X	N	X	-	X	X	
GLENDORA IRR CO	X	X	X	X	X		X	5.73			
GLENDORA SUBURBAN	X	15.00	X	X	X	N	X	-	X	X	
WATER SYSTEM	X	X	X	X	X		X	2.50			
HAWTHORNE	4.90	2.85	X	X	X	B	X	8.43	X	X	5-TOTAL FOR BOTH SOURCES
SOURCE 1	X	117.40	X	X	X		X	.25			
HAWTHORNE	-	-	-	-	-	N	-	-	X	-	
SOURCE 2	-	-	-	-	-		-	-			
≡ HAYWARD	-	-	-	-	-	N	-	-	YES	-	
	-	-	-	-	-		-	-			
HAYWARD	-	X	X	X	X	X	X	X	X	X	
BAUMBERG W W SYST	-	X	X	X	X		X	X			
HAYWARD	-	-	-	-	-	N	-	-	X	-	
HIGHLANDS MUTUAL	-	-	-	-	-		-	-			
HAYWARD	-	X	X	X	X	X	X	X	X	X	
MOHRLAND M W ASSN	-	X	X	X	X		X	X			

PHS 3300-3
REV. 1-64
SHEET-1

MUNICIPAL WATER SUPPLY DATA
Communities of 25,000 population and over

COMMUNITY OR DISTRICT	1960 POPULATION: ESTIMATED POPULATION SERVED	YEAR OPER. START.: PRES. SUPPLY / PRES. TREAT. PLANT	OWNERSHIP	NUMBER OF SERVICES: NUMBER OF METERS	SOURCE OF SUPPLY	STORAGE IMPOUNDED: RAW WATER (After Treat.) MG	SAFE YIELD IMPOUNDED: MAXIMUM DEPENDABLE DRAFT (Gr. water) MGD	TRANSMISSION CAPACITY (Max.) MGD	TREATMENT
(1)	(2)	(3)	(4)	(5)	(6)	(7)	(8)	(9)	(10)
CALIFORNIA CONT'D									
* HELIX IRRIGATION	-	1887	M	35,000	COLORADO RIVER VIA	1062.00	16.00	58.00	DC
DISTRICT	135,000	1947		35,000	S D CO W AUTH	-	-		
HUNTINGTON BEACH	11,492	1957	M	5,679	1 WELL	X	-	X	DC
	21,000	X		5,679		X	X		
HUNTINGTON BEACH	-	1921	P	2,781	3 WELLS	X	-	X	DC AT
SOUTHERN CALIF W CO	10,500	X		X		X	X		
HUNTINGTON BEACH	-	X	P	82	WELL	X	-	X	NONE
DYKE W CO SYST 2	560	-		0		X	X		
HUNTINGTON BEACH/N/	-	X	P	50	WELL	X	-	X	NONE
LIBERTY PK W ASSN	175	-		X		X	X		
HUNTINGTON BEACH	-	X	P	60	WELL	X	-	X	NONE
WINTERSBURG	210	-		X		X	X		
HUNTINGTON BEACH	-	X	P	29	WELL	X	-	X	NONE
WINTERSBURG	100	-		X		X	X		
HUNTINGTON BEACH	-	X	M	27	WELL	X	-	X	NONE
WINTERSBURG	95	-		X		X	X		
HUNTINGTON PARK	29,920	X	M	6,250	9 WELLS	-	-	14.00	NONE
SOURCE 1	24,100	-		6,250		14.00	12.00		
HUNTINGTON PARK	-	1958	M	-	MET WATER DISTRICT OF	-	-	-	MET WATER DISTRICT OF
SOURCE 2	(7,000)	-		-	SOUTHERN CALIFORNIA	-	-		SOUTHERN CALIFORNIA
HUNTINGTON PARK	-	X	P	2,875	3 WELLS	-	-	-	NONE
WALNUT PARK M W CO	7,000	-		2,875		-	X		
INGLEWOOD	63,390	1919	M	14,403	15 WELLS	-	-	16.00	DH
SOURCE 1	33,000	1919		X		-	9.00		
INGLEWOOD	-	1955	M	-	MET WATER DISTRICT OF	-	-	-	MET WATER DISTRICT OF
SOURCE 2	(33,000)	-		-	SOUTHERN CALIFORNIA	-	-		SOUTHERN CALIFORNIA
* LA CRESCENTA	-	1950	P	7,407	12 WELLS	-	X	-	DC
CRESCENTA VAL CO W D	25,000	1950		7,407	AND M W D S C	-	X		
* LA HABRA	25,136	1928	M	7,996	2 WELLS	X	-	X	I-AT DC
	16,500	1954		7,996	AND M W D S C	X	X		
* LA HABRA	-	1927	P	X	6 WELLS	X	-	X	I-AT DC
LA HABRA WATER CO	16,500	1923		X		X	18.00		
LAKEWOOD	67,126	1959	M	17,000	22 WELLS	-	-	-	NONE
	68,000	-		17,000		-	NO LIMIT		
LAKEWOOD	-	1948	P	1,420	4 WELLS	-	-	X	DC
IDEAL PETROLEUM CO	5,500	X		1,420		-	3.00		
LA MESA	30,441	X	M	X	HELIX IRRIGATION	-	-	-	HELIX IRRIGATION
	(30,440)	-		X	DISTRICT	-	-		DISTRICT
LA MIRADA	22,444	1955	P	3,500	6 WELLS	X	-	X	DH
LA MIRADA WATER CO	12,400	X		3,500		X	X		
LA MIRADA	-	1956	P	7,548	4 WELLS	-	-	-	DC
SOUTHWEST WATER CO	26,400	1956		7,548		-	X		
LANCASTER	26,012	1919	M	8,877	21 WELLS	X	-	X	NONE (V 0.70)
L A CO W W D 4	32,000	-		8,877		X	X		
LA PUENTE	24,723	X	M	790	3 WELLS	X	-	X	DC
CROSS WATER CO	2,700	X		X		X	X		
LA PUENTE	-	X	P	30	COLORADO R	X	X	X	DC
DIDIER FARMS W CO	120	X		X	/VIA M W D S C/	X	-		
LA PUENTE	-	X	P	25	WELL	X	-	X	NONE
LA PUENTE COOP	100	-		X		X	X		

PHS 1380-3
REV. 1-64
SHEET-3

MUNICIPAL WATER SUPPLY DATA
Communities of 25,000 population and over

COMMUNITY OR DISTRICT	TREATMENT PLANT: RATED CAPACITY / OVERLOAD CAPACITY / MGD	PLANT OUTPUT: AVERAGE MGD / MAXIMUM DAY MG	PLANT OUTPUT: MAXIMUM MONTH MG / MAXIMUM HOUR MG	AVERAGE OUTPUT: DOMESTIC / COMMERCIAL MGD	AVERAGE OUTPUT: INDUSTRIAL / PUBLIC & OTHER MGD	LABORATORY CONTROL	PUMPING CAPACITY: RAW WATER / FINISHED WATER MGD	DISTRIBUTION STORAGE: PUMPED TO MAINS / GRAVITY TO MAINS MG	FULL DISTRIBUTION SYSTEM DEMAND MAXIMUM	IMPROVEMENTS NEEDED	REMARKS
(11)	(12)	(13)	(14)	(15)	(16)	(17)	(18)	(19)	(20)	(21)	(22)
CALIFORNIA CONT'D											
* HELIX IRRIGATION DISTRICT	62.00 62.00	20.30 41.00	945.00 X	X X	X X	A	- -	27.30 142.90	YES	TD	6-CUYAMCA L SAN DIEGO R /12 WELLS STANDBY/
HUNTINGTON BEACH	X X	X 3.15	X X	X X	X X	N	- -	- 1.00	X	X	
HUNTINGTON BEACH SOUTHERN CALIF W CO	X X	X X	X X	X X	X X	N	- -	- 1.00	X	X	
HUNTINGTON BEACH DYKE W CO SYST 2	- -	X X	X X	X X	X X	N	X X	- -	X	X	
HUNTINGTON BEACH/N/ LIBERTY PK W ASSN	- -	X X	X X	X X	X X	X	X X	X X	X	X	
HUNTINGTON BEACH WINTERSBURG	- -	X X	X X	X X	X X	X	X X	X X	X	X	
HUNTINGTON BEACH WINTERSBURG	- -	X X	X X	X X	X X	X	X X	X X	X	X	
HUNTINGTON BEACH WINTERSBURG	- -	X X	X X	X X	X X	X	X X	X X	X	X	
HUNTINGTON PARK SOURCE 1	- -	4.50 7.50	178.00 .55	X X	X	B	9.80 20.50	13.80 .40	YES	X	5-TOTAL FOR SOURCE 1 & 3
HUNTINGTON PARK SOURCE 2	- -	- -	- -	- -	- -	N	- -	- -	X	-	
HUNTINGTON PARK WALNUT PARK W W CO	- -	1.20 X	X X	X X	X X	N	X X	- .74	X	X	
INGLEWOOD SOURCE 1	8.30 25.00	9.45 17.80	403.00 X	5.73 1.83	.61 .36	A	- 36.00	19.00 .60	YES	D	5-TOTAL FOR BOTH SOURCES
INGLEWOOD SOURCE 2	- -	- -	- -	- -	- -	N	- -	- -	X	-	
* LA CRESCENTA CRESCENTA VAL CO W D	X X	X X	X X	X X	X X	N	- -	- 15.40	YES	X	
* LA HABRA	9.70 X	3.60 X	X X	X X	X X	N	X -	- 5.56	X	D	
* LA HABRA LA HABRA WATER CO	20.00 X	X X	X X	X X	X X	N	X 20.00	4.00 X	X	X	
LAKEWOOD	- -	8.00 13.30	340.00 X	X X	X X	B	- -	7.00 -	YES	SM G	
LAKEWOOD IDEAL PETROLEUM CO	2.60 X	.73 X	36.60 X	X X	X X	N	2.59 X	.55 X	X	N	
LA MESA	- -	- -	- -	- -	- -	N	- -	- -	X	-	
LA MIRADA LA MIRADA WATER CO	6.60 X	1.60 X	X X	X X	X X	N	X X	.32 .91	X	X	
LA MIRADA SOUTHWEST WATER CO	X X	X X	X X	X X	X X	X	- -	- 1.50	YES	X	
LANCASTER L A CO W W D 4	- -	6.30 X	X X	X X	X X	A	X -	9.24 .07	X	X	
LA PUENTE CROSS WATER CO	3.70 X	.50 X	X X	X X	X X	N	X X	- 1.50	X	X	
LA PUENTE DIDIER FARMS W CO	X X	X X	X X	X X	X X	X	X X	X X	X	X	
LA PUENTE LA PUENTE COOP	- -	X X	X X	X X	X X	X	X X	X X	X	X	

FHS 2300-2
REV. 1-64
SHEET-1

MUNICIPAL WATER SUPPLY DATA

Communities of 25,000 population and over

COMMUNITY OR DISTRICT	1960 POPULATION / ESTIMATED POPULATION SERVED	YEAR OPER. START. / PRES. SUPPLY / PRES. TREAT. PLANT	OWNERSHIP	NUMBER OF SERVICES / NUMBER OF METERS	SOURCE OF SUPPLY	STORAGE IMPOUNDED / RAW WATER (After Trans.) MG	SAFE YIELD IMPOUNDED / MAXIMUM DEPENDABLE DRAFT (Gr. water) MGD	TRANSMISSION CAPACITY (Max.) MGD	TREATMENT
(1)	(2)	(3)	(4)	(5)	(6)	(7)	(8)	(9)	(10)
CALIFORNIA CONT'D									
LA PUENTE	-	X	P	90	WELLS	X	-	X	NONE
MAPLE WATER CO	360	-		X		X	X		
LA PUENTE	-	X	P	25	COLORADO R	X	X	X	DC
NATIVE FARMS MUT	100	X		X	/VIA M W D S C/	X	-		
LA PUENTE	-	X	P	42	WELLS	X	-	X	NONE
ROWLAND FOSTER M W C	170	-		X		X	X		
LA PUENTE	-	X	M	3,500	METRO WATER	-	-	-	METRO WATER
/COUNTY WTR DIST/	(13,000)	-		3,500	DIST OF SO CALIF	-	-		DIST OF SO CALIF
LA PUENTE	-	1954	P	X	BASSETT-SAN	-	-	-	NONE
	(1,215)	-		X	GABRIEL W CO	-	-		
LA PUENTE	-	X	P	26	WELLS	X	-	X	NONE
VALENCIA M W CO	105	-		X		X	X		
LA PUENTE	-	X	P	2,175	6 WELLS	X	-	X	NONE
VALLECITO VAL W CO	7,600	-		2,175		X	X		
LA PUENTE	-	X	M	1,200	2 WELLS	X	-	X	NONE
/VALLEY CO W D/	2,300	-		X		X	X		
LA PUENTE	-	X	P	X	WELLS	X	-	X	X
SUBURBAN W SYSTEM	4,600	X		X		X	X		
LA PUENTE	-	X	M	70	WELLS	X	-	X	NONE
/WALNUT VAL W D/	280	-		X		X	X		
LENNOX	31,224	X	P	5,923	SOUTHERN CALIFORNIA	-	-	-	SOUTHERN CALIFORNIA
	(20,730)	-		5,923	WATER COMPANY	-	-		WATER COMPANY
LODI	22,229	1895	M	8,314	11 WELLS	-	-	-	NONE
	25,550	1895		X		-	X		
LONG BEACH	334,168	1911	M	112,625	34 WELLS	-	-	104.00	P-AT DC KP CI KC
SOURCE 1	213,210	1951		82,886		12.00	59.30		SBMO FRS V
LONG BEACH	-	X	M	-	MET WATER DISTRICT OF	-	-	-	MET WATER DISTRICT O
SOURCE 2	(136,320)	-		-	SOUTHERN CALIFORNIA	-	-		SOUTHERN CALIFORNIA
LONG BEACH	-	X	P	745	2 WELLS	X	-	X	NONE
FARACRES WATER CO	26,000	-		0		X	X		
* LOS ALTOS	19,696	X	P	12,690	37 WELLS	X	-	X	DC
CALIF W SERVICE CO	45,100	X		X		X	X		
LOS ALTOS	-	X	P	1,407	17 WELLS	X	-	X	NONE
CITIZENS UTIL CO	5,500	-		1,407		X	X		
* LOS ANGELES	2,479,015	X	M	626,928	OWENS RIVER	NO LIMIT	450.00	310.00	DC
SOURCE 1	1,543,700	X		X		18160.00	-		
* LOS ANGELES	-	X	M	X	METROPOLITAN W D OF	-	-	-	METROPOLITAN W D OF
SOURCE 2	(564,800)	-		X	SOUTHERN CALIFORNIA	-	-		SOUTHERN CALIFORNIA
* LOS ANGELES	-	X	M	X	109 WELLS	X	-	X	DC
SOURCE 3	494,500	X		X		X	1750.00		
LOS ANGELES	-	X	P	173	WELLS	X	-	X	NONE
CHATSWORTH 1	650	-		X		X	X		
LOS ANGELES	-	X	P	64	WELLS	X	-	X	DC
CHATSWORTH 2	150	X		X		X	X		
LOS ANGELES	-	X	M	247	5 WELLS	X	-	X	NONE
KAGEL CANYON	800	-		237		X	X		
LOS ANGELES	-	X	X	19,078	TORRANCE	-	-	-	TORRANCE
WILMINGTON	(80,000)	-		X	DOMINGUEZ W CO	-	-		DOMINGUEZ W CO
LOS ANGELES COUNTY	-	1925	P	10,194	5 WELLS	-	-	X	NONE
CONSERVATIVE W CO	50,000	-		8,798	AND M W D S C	-	X		

PHS 2398-2
REV. 1-64
SHEET-3

MUNICIPAL WATER SUPPLY DATA
Communities of 25,000 population and over

COMMUNITY OR DISTRICT	TREATMENT PLANT: RATED CAPACITY / OVERLOAD CAPACITY MGD	PLANT OUTPUT: AVERAGE MGD / MAXIMUM DAY MG	PLANT OUTPUT: MAXIMUM MONTH MG / MAXIMUM HOUR MG	AVERAGE OUTPUT: DOMESTIC / COMMERCIAL MGD	AVERAGE OUTPUT: INDUSTRIAL / PUBLIC & OTHER MGD	LABORATORY CONTROL	PUMPING CAPACITY: RAW WATER / FINISHED WATER MGD	DISTRIBUTION STORAGE: PUMPED TO MAINS / GRAVITY TO MAINS MG	DISTRIBUTION SYSTEM ADEQUATE TO SATISFY MAXIMUM DEMAND	IMPROVEMENTS NEEDED	REMARKS
(11)	(12)	(13)	(14)	(15)	(16)	(17)	(18)	(19)	(20)	(21)	(22)
CALIFORNIA CONT'D											
LA PUENTE	-	X	X	X	X	X	X	X	X	X	
MAPLE WATER CO	-	X	X	X	X		X	X			
LA PUENTE	X	X	X	X	X	X	X	X	X	X	
NATIVE FARMS MUT	X	X	X	X	X		X	X			
LA PUENTE	-	X	X	X	X	X	X	X	X	X	
ROWLAND FOSTER M W C	-	X	X	X	X		X	X			
LA PUENTE	-	-	-	-	-	N	-	-	X	-	
/COUNTY WTR DIST/	-	-	-	-	-		-	-			
LA PUENTE	-	-	-	-	-	N	-	-	X	-	
	-	-	-	-	-		-	-			
LA PUENTE	-	X	X	X	X	X	X	X	X	X	
VALENCIA M W CO	-	X	X	X	X		X	X			
LA PUENTE	-	X	X	X	X	N	X	X	X	X	
VALLECITO VAL W CO	-	X	X	X	X		X	X			
LA PUENTE	-	.55	X	X	X	N	X	.07	X	X	
/VALLEY CO W D/	-	X	X	X	X		X	.85			
LA PUENTE	X	X	X	X	X	X	X	X	X	X	
SUBURBAN W SYSTEM	X	X	X	X	X		X	X			
LA PUENTE	-	X	X	X	X	X	X	X	X	X	
/WALNUT VAL W D/	-	X	X	X	X		X	X			
LENNOX	-	-	-	-	-	N	-	-	X	-	6-10 SOUTHWEST DISTRICT
	-	-	-	-	-		-	-			
LODI	-	X	X	X	X	N	-	-	YES	X	
	-	X	X	X	X		-	.10			
LONG BEACH	79.00	34.30	1748.50	26.00	7.80	A	26.00	17.65	YES	N	
SOURCE 1	26.00	80.77	X	3.90	4.40		26.00	116.96			
LONG BEACH	-	-	-	-	-	N	-	-	YES	-	39 PERCENT FROM MWDSC
SOURCE 2	-	-	-	-	-		-	-			
LONG BEACH	-	.26	X	X	X	N	X	.01	X	X	
FARACRES WATER CO	-	X	X	X	X		X	-			
# LOS ALTOS	X	X	X	X	X	B	X	.99	X	N	
CALIF W SERVICE CO	X	7.36	X	X	X		X	10.20			
LOS ALTOS	-	.77	X	X	X	N	X	1.32	X	US	
CITIZENS UTIL CO	X	X	X	X	X		X	X		DL	
# LOS ANGELES	316.00	287.00	19840.00	233.00	-	A	-	4.70	YES	X	
SOURCE 1	X	774.00	53.80	136.00	97.00		-	.02			15-16-IND AND COMMERCIAL
# LOS ANGELES	-	-	-	-	-	N	-	-	X	-	
SOURCE 2	-	-	-	-	-		-	-			
# LOS ANGELES	X	920.00	X	X	X	A	X	-	X	X	
SOURCE 3	X	X	X	X	X		X	-			
LOS ANGELES	-	X	X	X	X	X	X	X	X	X	
CHATSWORTH 1	-	X	X	X	X		X	X			
LOS ANGELES	X	X	X	X	X	X	X	X	X	X	
CHATSWORTH 2	X	X	X	X	X		X	X			
LOS ANGELES	-	.05	X	X	X	X	X	-	X	X	
KAGEL CANYON	-	X	X	X	X		X	.25			
LOS ANGELES	-	-	-	-	-	N	-	-	X	-	
WILMINGTON	-	-	-	-	-		-	-			
LOS ANGELES COUNTY	-	3.82	151.18	X	X	N	11.54	-	YES	N	
CONSERVATIVE W CO	-	X	X	X	X		11.54	.04			

PHS 3300-3
REV. 1-64
SHEET-1

MUNICIPAL WATER SUPPLY DATA
Communities of 25,000 population and over

COMMUNITY OR DISTRICT	1960 POPULATION: ESTIMATED POPULATION SERVED	YEAR OPER. START.: PRES. SUPPLY / PRES. TREAT. PLANT	OWNERSHIP	NUMBER OF SERVICES: NUMBER OF METERS	SOURCE OF SUPPLY	STORAGE: IMPOUNDED / RAW WATER (After Treat.)	SAFE YIELD IM-POUNDED: MAXIMUM DEPENDABLE (in AFT (Gr. water)	TRANS-MISSION CAPACITY (Max.)	TREATMENT
						MG	MGD	MGD	
(1)	(2)	(3)	(4)	(5)	(6)	(7)	(8)	(9)	(10)
CALIFORNIA CONT'D									
LYNWOOD	31,614	1922	M	9,260	18 WELLS	.30	-	20.00	NONE
	34,000	-		2,000		-	16.00		
LYNWOOD	-	X	P	299	2 WELLS	X	-	X	NONE
LYNWOOD GDNS M W CO	2,300	-		0		X	X		
* MANHATTAN BEACH	33,934	1945	M	10,500	3 WELLS	X	-	X	KG DC (V 0.45)
SOURCE 1	28,125	1950		10,500		X	7.00		
* MANHATTAN BEACH	-	1950	M	-	MET WATER DISTRICT OF	-	-	-	MET WATER DISTRICT OF
SOURCE 2	(9,375)	-		-	SOUTHERN CALIFORNIA	-	-		SOUTHERN CALIFORNIA
MARIN MUNICIPAL	-	1917	M	41,000	LAKES-SPRINGS AND	10000.00	X	X	P-DC CAT SH FRS DC
WATER DISTRICT	125,000	1961		X	STREAMS	-	X		
MENLO PARK	26,957	X	M	2,645	SAN FRANCISCO	-	-	-	SAN FRANCISCO
	(14,000)	-		2,645		-	-		
MENLO PARK	-	X	P	X	CALIF W SERVICE	-	-	-	CALIF W SERVICE
	(10,605)	-		X	BEAR GULCH SYSTEM	-	-		BEAR GULCH SYSTEM
MENLO PARK	-	1948	P	400	SAN FRANCISCO	-	-	-	SAN FRANCISCO
LADERA WATER CO	(1,500)	-		X		-	-		
MENLO PARK	-	X	P	260	2 WELLS	X	-	X	NONE
O CONNOR COOP W CO	850	-		3		X	X		
MERCED	20,068	1888	P	6,412	7 WELLS	-	-	-	DC
MERCED WATER COMPANY	25,000	1917		1,009		-	X		
MERCED	-	X	P	175	2 WELLS	X	-	X	NONE
MEADOWBROOK W CO	610	-		X		X	X		
* METROPOLITAN WATER	-	1941	M	X	COLORADO RIVER	NO LIMIT	1100.00	1160.00	PW-DC CATL MTP SOH DC
DIST OF S CALIFORNIA	2,500,000	1949		X		35000.00	-		FRSZ CL DS
MODESTO	36,585	1918	M	8,900	23 WELLS	-	-	-	NONE
	27,000	-		X		-	29.00		
MODESTO	-	X	P	6,532	28 WELLS	-	-	-	NONE
DEL ESTE WATER CO	22,500	-		X		-	X		
MODESTO	-	1947	P	489	3 WELLS	X	-	X	NONE
BAROZZI TRACT	2,000	-		0		X	X		
MODESTO	-	X	X	591	3 WELLS	X	-	X	NONE
BAUMGARTNER W CO	2,300	-		X		X	X		
MODESTO	-	X	P	154	2 WELLS	X	-	X	NONE
COFFEE VILLAGE	500	-		X		X	X		
MODESTO	-	X	P	1,804	11 WELLS	X	-	X	NONE
DEL ESTE W CO 2	6,300	-		X		X	X		
MODESTO	-	X	P	32	2 WELLS	X	-	X	NONE
EL ROYO TRACT	120	-		X		X	X		
MODESTO	-	1947	P	475	3 WELLS	X	-	X	NONE
OSTERBERG W CO	1,700	-		0		X	X		
MODESTO	-	X	P	1,143	6 WELLS	X	-	X	NONE
SOUTH	4,500	-		0		X	NO LIMIT		
MODESTO	-	X	P	97	WELL	X	-	X	NONE
MAMMETT TRACT	220	-		X		X	X		
MODESTO	-	X	P	32	WELL	X	-	X	NONE
HILLCREST ESTATES	120	-		X		X	X		
MODESTO	-	X	P	78	2 WELLS	X	-	X	NONE
LINCOLN ESTATES	300	-		X		X	X		
MODESTO	-	X	P	26	WELLS	X	-	X	NONE
MISSION MNR TRACT	75	-		X		X	X		

PHS 2390-2
REV. 1-66
SHEET-2

MUNICIPAL WATER SUPPLY DATA
Communities of 25,000 population and over

COMMUNITY OR DISTRICT	TREATMENT PLANT: RATED CAPACITY / OVERLOAD CAPACITY / MGD	PLANT OUTPUT: AVERAGE MGD / MAXIMUM DAY MG	PLANT OUTPUT: MAXIMUM MONTH MG / MAXIMUM HOUR MG	AVERAGE OUTPUT: DOMESTIC / COMMERCIAL MGD	AVERAGE OUTPUT: INDUSTRIAL / PUBLIC & OTHER MGD	LABORATORY CONTROL	PUMPING CAPACITY: RAW WATER / FINISHED WATER MGD	DISTRIBUTION STORAGE: PUMPED TO MAINS / GRAVITY TO MAINS MG	WILL DISTRIBUTION SYSTEM MEET MAXIMUM DEMAND	IMPROVEMENTS NEEDED	REMARKS
(11)	(12)	(13)	(14)	(15)	(16)	(17)	(18)	(19)	(20)	(21)	(22)
CALIFORNIA CONT'D											
LYNWOOD	-	4.80	X	X	X	X	-	X	YES		
	-	X	X	X	X		17.00	.30		T	
LYNWOOD	-	.20	X	X	X	N	X	.01	X	X	
LYNWOOD GDNS M W CO	-	X	X	X	X		X	-			
* MANHATTAN BEACH	2.70	4.74	193.70	X	X	N	3.01	9.50	X	U	5-TOTAL FOR BOTH SOURCES
SOURCE 1	X	X	X	X	X		X	.33			
* MANHATTAN BEACH	-	-	-	-	-	N	-	-	X	-	
SOURCE 2	-	-	-	-	-		-	-			
MARIN MUNICIPAL	30.00	X	X	X	X	X	-	-	YES	X	
WATER DISTRICT	X	X	X	X	X		-	39.90			
MENLO PARK	-	-	-	-	-	N	-	-	X	-	
	-	-	-	-	-		-	-			
MENLO PARK	-	-	-	-	-	N	-	-	X	-	
	-	-	-	-	-		-	-			
MENLO PARK	-	-	-	-	-	N	-	-	X	-	
LADERA WATER CO	-	-	-	-	-		-	-			
MENLO PARK	-	X	X	X	X	N	X	.01	X	X	
O CONNOR COOP W CO	-	X	X	X	X		X	-			
MERCED	X	X	X	X	X	N	-	-	YES	X	
MERCED WATER COMPANY	X	10.00	X	X	X		-	1.00			
MERCED	-	X	X	X	X	X	X	X	X	X	
MEADOWBROOK W CO	-	X	X	X	X		X	X			
* METROPOLITAN WATER	200.00	285.00	12100.00	X	X	A	-	-	YES		2-SUPPLEMENTAL FOR
DIST OF S CALIFORNIA	280.00	400.00	17.00	X	X		-	880.00		T	4,728,265 ADDITIONAL
MODESTO	-	11.62	625.28	X	X	B	X	-	X	N	
	-	X	X	X	X		-	.80			
MODESTO	-	5.86	292.00	X	X	N	37.48	X	X	X	1-1 AND 7
DEL ESTE WATER CO	-	X	X	X	X		-	X			
MODESTO	-	X	X	X	X	N	X	-	X	X	
BAROZZI TRACT	-	X	X	X	X		X	-			
MODESTO	-	X	X	X	X	X	X	X	X	X	
BAUMGARTNER W CO	-	X	X	X	X		X	-			
MODESTO	-	X	X	X	X	X	X	X	X	X	
COFFEE VILLAGE	-	X	X	X	X		X	X			
MODESTO	-	X	X	X	X	X	X	-	X	X	
DEL ESTE W CO 2	-	X	X	X	X		X	-			
MODESTO	-	X	X	X	X	X	X	X	X	X	
EL ROYO TRACT	-	X	X	X	X		X	X			
MODESTO	-	X	X	X	X	X	X	X	X	X	
OSTERBERG W CO	-	X	X	X	X		X	-			
MODESTO	-	X	X	X	X	N	X	-	X	MP	
SOUTH	-	X	X	X	X		X	-		G	
MODESTO	-	X	X	X	X	X	X	X	X	X	
HAMMETT TRACT	-	X	X	X	X		X	X			
MODESTO	-	X	X	X	X	X	X	X	X	X	
HILLCREST ESTATES	-	X	X	X	X		X	X			
MODESTO	-	X	X	X	X	X	X	X	X	X	
LINCOLN ESTATES	-	X	X	X	X		X	X			
MODESTO	-	X	X	X	X	X	X	X	X	X	
MISSION MNR TRACT	-	X	X	X	X		X	X			

MUNICIPAL WATER SUPPLY DATA
Communities of 25,000 population and over

COMMUNITY OR DISTRICT	1960 POPULATION: ESTIMATED POPULATION SERVED	YEAR OPER. START.: FOR SUPPLY; FOR TREAT. PLANT	OWNERSHIP	NUMBER OF SERVICES: NUMBER OF METERS	SOURCE OF SUPPLY	STORAGE: IMPOUNDED: RAW WATER (After Treat.) MG	SAFE YIELD IM-POUNDED: MAXIMUM DEPENDABLE DRAFT (Gr. water) MGD	TRANS-MISSION CAPACITY (Max.) MGD	TREATMENT
(1)	(2)	(3)	(4)	(5)	(6)	(7)	(8)	(9)	(10)
CALIFORNIA CONT'D									
MODESTO	-	1939	P	382	3 WELLS	X	-	X	NONE
MOORE WATER CO	1,200	-		22		X	X		
MODESTO	-	X	P	70	WELLS	X	-	X	NONE
RIVERDALE PK TRACT	250	-		0		X	X		
MODESTO	-	X	P	38	2 WELLS	X	-	X	NONE
WALNUT MANOR	130	-		X		X	X		
MONROVIA	27,079	1910	M	8,020	7 WELLS	X	X	X	DCW MI (V 0.70)
	28,000	X		8,020	MOUNTAIN STREAM	X	17.00		
MONTEBELLO	32,097	1926	M	2,386	5 WELLS	-	-	X	NONE
MONTEBELLO LAND	8,300	-		2,386		-	X		
MONTEBELLO	-	X	P	321	2 WELLS	-	-	X	DW (ONE WELL)
PARK W CO SYSTEM 25	1,200	X		321		-	X		
MONTEBELLO	-	1920	M	2,118	4 WELLS	-	-	X	DC
S MONTEBELLO I D	6,000	X		X		-	X		
MONTEBELLO	-	X	P	269	METRO WATER	-	-	-	METRO WATER
W CO W11-W12	(1,000)	-		269	DIST OF SO CALIF	-	-		DIST OF SO CALIF
MONTEBELLO	-	X	P	424	2 WELLS	X	-	X	NONE
WATER CO W-9	1,500	-		X		X	X		
MONTEREY	22,618	X	P	6,105	CALIF W & TELE CO	-	-	-	CALIF W AND TELE CO
	(27,570)	-		X	MONTEREY PENN DIV	-	-		MONTEREY PENN DIV
MONTEREY PARK	37,821	X	M	10,300	9 WELLS	X	-	X	NONE
	40,500	-		10,300		X	X		
MONTROSE	6,000	X	X	7,407	LA CRESCENTA	-	-	-	LA CRESCENTA
	(25,000)	-		X	CRESCENTA VAL W D	-	-		CRESCENTA VAL W D
MOUNTAIN VIEW	30,889	X	M	7,434	9 WELLS	-	-	-	NONE
SOURCE 1	22,770	-		X		-	X		
MOUNTAIN VIEW	-	X	M	-	SAN FRANCISCO	-	-	-	SAN FRANCISCO
SOURCE 2	(10,230)	-		-		-	-		
MOUNTAIN VIEW	-	X	M	X	LOS ALTOS	-	-	-	LOS ALTOS
SOURCE 3	(6,550)	-		X	CALIF W SERV CO	-	-		CALIF W SERV CO
MOUNTAIN VIEW	-	X	P	113	WELLS	X	-	X	NONE
PENINSULA S CORP	450	-		X		X	X		
■ NAPA	22,170	1946	M	11,001	L HENNESSEY-MILLIKEN &	X	X	20.00	DC KC
	35,000	1923		11,001	RECTOR RESERVOIRS	X	-		
NATIONAL CITY	32,771	X	P	X	CALIFORNIA WATER AND	-	-	-	CALIFORNIA WATER AND
	(32,770)	-		X	TELEPHONE COMPANY	-	-		TELEPHONE COMPANY
NEWPORT BEACH	26,564	X	M	X	COSTA MESA COUNTY	-	-	-	COSTA MESA COUNTY
	(3,500)	-		X	WATER DISTRICT	-	-		WATER DISTRICT
NEWPORT BEACH	-	1905	M	12,160	MET WATER DISTRICT OF	-	-	-	MET WATER DISTRICT OF
	(33,000)	-		12,160	SOUTHERN CALIFORNIA	-	-		SO CALIF (PLUS DC)
■ NORTH MARIN COUNTY	-	1913	M	5,200	RUSSIAN RIVER	-	X	12.00	DC
WATER DISTRICT	12,500	1961		5,200		-	-		
■ NORTH MARIN COUNTY	-	1951	M	-	NOVATO CREEK	-	X	-	P-DC SVH TC CAL FRS DC
WATER DISTRICT	12,500	1953		-		-	-		
■ NORTH SACRAMENTO	12,922	1917	M	10,200	13 WELLS	-	-	-	DC
	36,000	1917		10,200		-	X		
NORTH SACRAMENTO	-	X	M	1,621	7 WELLS	X	-	X	NONE
/DEL PASO MNR C W D/	7,000	-		X		X	X		
NORWALK	88,739	X	P	39	WELL	X	-	X	NONE
MUTUAL WTR CO	155	-		X		X	X		

PHS 1390-2
REV. 1-64
SHEET-3

MUNICIPAL WATER SUPPLY DATA

Communities of 25,000 population and over

COMMUNITY OR DISTRICT	TREATMENT PLANT RATED CAPACITY / OVERLOAD CAPACITY MGD	PLANT OUTPUT AVERAGE MGD / MAXIMUM DAY MG	PLANT OUTPUT MAXIMUM MONTH MG / MAXIMUM HOUR MG	AVERAGE OUTPUT DOMESTIC / COMMERCIAL MGD	AVERAGE OUTPUT INDUSTRIAL / PUBLIC & OTHER MGD	LABORATORY CONTROL	PUMPING CAPACITY RAW WATER / FINISHED WATER MGD	DISTRIBUTION STORAGE PUMPED TO MAINS / GRAVITY TO MAINS MG	WILL DISTRIBUTION SYSTEM SATISFY MAXIMUM DEMAND	IMPROVEMENTS NEEDED	REMARKS
(11)	(12)	(13)	(14)	(15)	(16)	(17)	(18)	(19)	(20)	(21)	(22)
CALIFORNIA CONT'D											
MODESTO	-	.38	X	X	X	N	X	-	X	X	
MOORE WATER CO	-	X	X	X	X		X	-			
MODESTO	-	X	X	X	X	X	X	.01	X	X	
RIVERDALE PK TRACT	-	X	X	X	X		X	-			
MODESTO	-	X	X	X	X	X	X	X	X	X	
WALNUT MANOR	-	X	X	X	X		X	X			
MONROVIA	23.00	6.00	313.04	X	X	N	X	2.01	X	MP	
	X	X	X	X	X		X	18.50		D	
MONTEBELLO	-	2.00	73.16	X	X	B	9.36	1.50	X	X	1-AND WATER COMPANY
MONTEBELLO LAND	-	X	X	X	X		10.22	-			
MONTEBELLO	X	.23	12.60	X	X	B	-	X	X	X	
PARK W CO SYSTEM 25	X	X	X	X	X		-	X			
MONTEBELLO	X	1.30	57.97	X	X	B	5.87	.01	X	X	
S MONTEBELLO I D	X	X	X	X	X		5.87	.25			
MONTEBELLO	-	-	-	-	-	N	-	-	X	-	
W CO W11-W12	-	-	-	-	-		-	-			
MONTEBELLO	-	.30	X	X	X	N	X	.01	X	X	
WATER CO W-9	-	X	X	X	X		X	.60			
MONTEREY	-	-	-	-	-	N	X	-	X	-	
	-	-	-	-	-		-	-			
MONTEREY PARK	-	4.00	X	X	X	N	X	X	X	X	
	-	X	X	X	X		X	X			
MONTROSE	-	-	-	-	-	N	-	-	X	-	
	-	-	-	-	-		-	-			
MOUNTAIN VIEW	-	4.30	X	X	X	B	6.10	.36	X	X	5-TOTAL FOR
SOURCE 1	-	165.40	X	X	X		X	1.10			SOURCE 1&2
MOUNTAIN VIEW	-	-	-	-	-	N	-	-	X	-	6-31 PERCENT OF WATER
SOURCE 2	-	-	-	-	-		-	-			
MOUNTAIN VIEW	-	-	-	-	-	N	-	-	X	-	
SOURCE 3	-	-	-	-	-		-	-			
MOUNTAIN VIEW	-	X	X	X	X	X	X	X	X	X	
PENINSULA S CORP	-	X	X	X	X		X	X			
* NAPA	X	X	X	X	X	A	-	5.00	YES		
	X	X	X	X	X		-	-		T	
NATIONAL CITY	-	-	-	-	-	N	-	-	X	-	6-SWEETWATER SYSTEM
	-	-	-	-	-		-	-			
NEWPORT BEACH	-	-	-	-	-	N	-	-	X	-	
	-	-	-	-	-		-	-			
NEWPORT BEACH	-	-	-	-	-	N	-	-	X	-	
	-	-	-	-	-		-	-			
* NORTH MARIN COUNTY	2.00	1.91	X	X	X	A	2.00	-	YES	X	5 TOTAL FOR BOTH
WATER DISTRICT	X	X	X	X	X		X	2.09			
* NORTH MARIN COUNTY	X	X	X	X	X	A	-	-	YES	X	
WATER DISTRICT	X	X	X	X	X		-	-			
* NORTH SACRAMENTO	X	X	X	X	X	X	-	-	X	X	
	X	X	X	X	X		-	.06			
NORTH SACRAMENTO	-	1.50	X	X	X	N	X	.01	X	X	
/DEL PASO MNR C W D/	-	X	X	X	X		X	-			
NORWALK	-	X	X	X	X	X	X	X	X	X	
MUTUAL WTR CO	-	X	X	X	X		X	X			

PHS 2306-3
REV. 1-66
INSERT-1

MUNICIPAL WATER SUPPLY DATA
Communities of 25,000 population and over

COMMUNITY OR DISTRICT	1960 POPULATION: ESTIMATED POPULATION SERVED	YEAR OPER. START: PRES. SUPPLY / PRES. TREAT. PLANT	OWNERSHIP	NUMBER OF SERVICES: NUMBER OF METERS	SOURCE OF SUPPLY	STORAGE IMPOUNDED: RAW WATER (After Treat.) MG	SAFE YIELD IMPOUNDED: MAXIMUM DEPENDABLE DRAFT (Gr. water) MGD	TRANS. MISSION CAPACITY (Max.) MGD	TREATMENT
(1)	(2)	(3)	(4)	(5)	(6)	(7)	(8)	(9)	(10)
CALIFORNIA CONT'D									
NORWALK	-	X	P	256	WELL	X	-	X	NONE
NORTH SYSTEM	900	-		256		X	X		
NORWALK	-	X	P	1,100	3 WELLS	X	-	X	NONE
SOUTH SYSTEM	4,000	-		800		X	X		
NORWALK	-	X	P	1,250	3 WELLS	X	-	X	NONE
JUNIOR WATER CO	4,700	-		100		X	X		
NORWALK	-	X	M	950	2 WELLS	X	-	X	NONE
MUNICIPAL W SYSTEM	3,500	-		950		X	X		
NORWALK-PARK W CO	-	1940	P	12,085	18 WELLS	X	-	X	NONE (DH PARTIAL)
6-20-29-41-45&46	45,320	-		10,010		X	X		
NORWALK	-	1953	P	351	2 WELLS	X	-	X	NONE (1 WELL)
PARK WATER CO 43	1,400	X		351		X	X		DH (1 WELL)
NORWALK	-	X	P	7,403	12 WELLS	X	-	X	AS DC DHS
SO CALIF WTR CO	28,150	X		X	/M W D S C/	X	X		
OAKLAND	367,548	X	M	X	EAST BAY M U D	-	-	-	EAST BAY M U D
	(370,000)	-		X		-	-		
OCEANSIDE	24,971	1890	M	900	7 WELLS	-	-	4.30	DC
	12,000	1950		X		-	1.00		
OCEANSIDE	-	X	M	4,000	MET WATER DISTRICT OF	-	-	-	MET WATER DISTRICT OF
	(20,000)	-		X	SOUTHERN CALIFORNIA	-	-		SOUTHERN CALIFORNIA
ONTARIO	46,617	1919	M	-	MET WATER DISTRICT OF	-	-	-	MET WATER DISTRICT OF
	(4,500)	-		-	SOUTHERN CALIFORNIA	-	-		S CALIF (PLUS FPC DC)
ONTARIO	-	1919	M	14,000	15 WELLS	-	-	-	NONE
	51,000	-		14,000		-	X		
ORANGE	26,444	1920	M	13,000	9 WELLS	-	-	X	NONE
	40,000	-		13,000	AND /M W D S C	-	X		
OXNARD	40,265	1912	M	11,565	9 WELLS & UNITED W	-	-	X	NONE
	48,000	-		11,242	CONSERVATION DISTRICT	-	X		
OXNARD	-	X	P	327	2 WELLS	X	-	X	FPS
MC MILLIAN TRACT	1,600	X		0		X	X		
OXNARD	-	X	P	178	WELL	X	-	X	NONE
	360	-		X		X	X		
OXNARD	-	X	P	309	2 WELLS	X	-	X	NONE
RIO MANOR M W CO	1,000	-		X		X	X		
OXNARD /SOUTH/	-	X	P	80	WELLS	X	-	X	NONE
SAVIERS RD M W CO	340	-		X		X	X		
OXNARD	-	X	P	280	2 WELLS	X	-	X	NONE
VINEYARD AVE ACRES	1,000	-		0		X	X		
PACIFICA	20,995	X	M	6,306	SAN FRANCISCO.	-	-	-	SAN FRANCISCO
N COAST CO W D	(25,200)	-		6,306		-	-		
PALM SPRINGS	13,468	1951	P	7,326	SNOW-FALLS-CHINO CRS &	-	-	3.00	DC N
PALM SPRINGS W CO	25,500	1951		7,326	5 WELLS	3.25	X		
PALM SPRINGS	-	X	P	75	3 WELLS	X	-	X	NONE
THUNDERBIRD W CO	250	-		100		X	X		
PALO ALTO	52,287	1958	M	17,250	SAN FRANCISCO	-	-	-	SAN FRANCISCO
	(56,500)	-		17,250		-	-		
PALOS VERDES ESTATES	9,564	1924	P	9,895	2 WELLS	X	-	X	DC AS
PALOS VERDES W CO 1	5,025	1949		9,895		X	X		
PALOS VERDES ESTATES	-	X	P	-	MET WATER DISTRICT OF	-	-	-	MET WATER DISTRICT OF
PALOS VERDES W CO 2	(28,475)	-		-	SOUTHERN CALIFORNIA	-	-		SOUTHERN CALIFORNIA

PHS 3300-3
REV 1-64
SHEET 2

MUNICIPAL WATER SUPPLY DATA

Communities of 25,000 population and over

COMMUNITY OR DISTRICT	TREATMENT PLANT: RATED CAPACITY / OVERLOAD CAPACITY MGD	PLANT OUTPUT: AVERAGE MGD	PLANT OUTPUT: MAXIMUM MONTH MG	AVERAGE OUTPUT: DOMESTIC	AVERAGE OUTPUT: INDUSTRIAL	LABORATORY	PUMPING CAPACITY: RAW WATER / FINISHED WATER MGD	DISTRIBUTION STORAGE: PUMPED TO MAINS / GRAVITY TO MAINS MG	WILL DISTRIBUTION SYSTEM MEET MAXIMUM DEMAND	IMPROVEMENTS NEEDED	REMARKS
		MAXIMUM DAY MG	MAXIMUM HOUR MG	COMMERCIAL MGD	PUBLIC & OTHER MGD						
(11)	(12)	(13)	(14)	(15)	(16)	(17)	(18)	(19)	(20)	(21)	(22)
CALIFORNIA CONT'D											
NORWALK	-	.07	X	X	X	N	X	.01	X	X	
NORTH SYSTEM	-	X	X	X	X		X	-			
NORWALK	-	.60	X	X	X	N	X	.09	X	X	
SOUTH SYSTEM	-	X	X	X	X		X	-			
NORWALK	-	.50	X	X	X	N	X	.01	X	X	
JUNIOR WATER CO	-	X	X	X	X		X	-			
NORWALK	-	.50	X	X	X	N	X	-	X	X	
MUNICIPAL W SYSTEM	-	X	X	X	X		X	.10			
NORWALK-PARK W CO	-	6.30	X	X	X	N	X	.65	X	X	
6-20-29-41-45846	-	X	X	X	X		X	-			
NORWALK	1.50	.28	X	X	X	N	X	.02	X	X	
PARK WATER CO 43	X	X	X	X	X		X	-			
NORWALK	X	4.40	X	X	X	X	X	1.75	X	X	
SO CALIF WTR CO	X	X	X	X	X		X	-			
OAKLAND	-	-	-	-	-	N	-	-	X	-	
	-	-	-	-	-		-	-			
OCEANSIDE	X	X	X	X	X	N	-	-	YES	N	
	X	X	X	X	X		-	8.00			
OCEANSIDE	-	-	-	-	-	N	-	-	YES	-	
	-	-	-	-	-		-	-			
ONTARIO	-	-	-	-	-	N	-	-	X	-	8 PERCENT FROM MWDSC
	-	-	-	-	-		-	-			
ONTARIO	.01	21.00	543.86	X	X	B	29.01	.90	X	X	5=TOTAL FOR BOTH
	X	25.06	X	X	X		47.28	41.22			
ORANGE	-	6.50	X	X	X	N	7.48	1.88	X	X	
	-	X	X	X	X		12.10	11.35			
OXNARD	-	4.50	223.30	X	X	B	X	.20	X	X	
	-	X	X	X	X		X	1.00			
OXNARD	1.30	.11	X	X	X	N	X	.01	X	X	
MC MILLIAN TRACT	X	X	X	X	X		X	-			
OXNARD	-	X	X	X	X	X	X	X	X	X	
	-	X	X	X	X		X	X			
OXNARD	-	.18	X	X	X	N	X	X	X	X	
RIO MANOR M W CO	-	X	X	X	X		X	-			
OXNARD /SOUTH/	-	X	X	X	X	X	X	X	X	X	
SAVIERS RD M W CO	-	X	X	X	X		X	X			
OXNARD	-	X	X	X	X	N	X	-	X	X	
VINEYARD AVE ACRES	-	X	X	X	X		X	.01			
PACIFICA	-	-	-	-	-	N	-	-	X	-	
N COAST CO W D	-	-	-	-	-		-	-			
PALM SPRINGS	8.00	X	X	X	X	N	-	-	YES	X	
PALM SPRINGS M CO	X	X	X	X	X		-	3.25			
PALM SPRINGS	-	X	X	X	X	X	X	X	X	X	
THUNDERBIRD M CO	-	X	X	X	X		X	X			
PALO ALTO	-	-	-	-	-	N	-	-	X	-	
	-	-	-	-	-		-	-			
PALOS VERDES ESTATES	2.00	6.90	X	X	X	N	X	.13	YES	X	
PALOS VERDES M CO 1	X	X	X	X	X		X	11.05			
PALOS VERDES ESTATES	-	-	-	-	-	N	-	-	X	-	2-85 PERCENT FROM MWDSC
PALOS VERDES M CO 2	-	-	-	-	-		-	-			

FHS 2300-2
REV. 1-64
SHEET-1

MUNICIPAL WATER SUPPLY DATA

Communities of 25,000 population and over

COMMUNITY OR DISTRICT	1960 POPULATION / ESTIMATED POPULATION SERVED	YEAR OPER. START. / PRES. SUPPLY / PRES. TREAT. PLANT	OWNERSHIP	NUMBER OF SERVICES / NUMBER OF METERS	SOURCE OF SUPPLY	STORAGE / IMPOUNDED / RAW WATER (After Trans.) MG	SAFE YIELD IMPOUNDED / MAXIMUM DEPENDABLE DRAFT (Gr. water) MGD	TRANSMISSION CAPACITY (Max.) MGD	TREATMENT
(1)	(2)	(3)	(4)	(5)	(6)	(7)	(8)	(9)	(10)
CALIFORNIA CONT'D									
PARAMOUNT	27,249	X	M	400	2 WELLS	-	-	-	NONE
CENTURY CITY	1,300	-		X		-	X		
PARAMOUNT	-	X	P	192	2 WELLS	-	-	X	NONE
COOK TRACT W CO	800	-		0		-	X		
* PARAMOUNT	-	1937	M	2,505	8 WELLS	-	-	X	DH
COUNTY WATER DIST	8,725	X		2,505		-	X		
PARAMOUNT	-	1938	M	260	2 WELLS	-	-	X	NONE
MICHIGAN AVE. FARMS	920	-		0		-	X		
PARAMOUNT	-	X	M	130	WELLS	-	-	X	NONE
MIDWAY GARDENS	520	-		X		-	X		
PARAMOUNT	-	1941	P	975	3 WELLS	X	-	X	I-DH KC
PARK W CO SYS 50	3,500	X		320		X	X		(V 0.50)
PARAMOUNT	-	X	P	524	2 WELLS	X	-	X	DH (1 WELL)
PARK W CO SYS 52	1,800	X		94		X	X		NONE (1 WELL)
PARAMOUNT	-	X	M	X	PARAMOUNT	-	-	-	PARAMOUNT
	(8,725)	-		X	/CO W DIST/	-	-		/CO W DIST/
PARAMOUNT	-	X	P	78	WELL	X	-	X	NONE
PEERLESS L & W C 7	250	-		X		X	X		
* PASADENA	116,407	1912	M	39,698	14 WELLS AND 4 STREAMS	-	X	-	DC
SOURCE 1	69,500	X		39,698		-	X		
PASADENA	-	1941	M	-	MET WATER DISTRICT OF	-	-	-	MET WATER DISTRICT OF
SOURCE 2	(69,500)	-		-	SOUTHERN CALIFORNIA	-	-		SOUTHERN CALIFORNIA
PASADENA	-	X	P	2,117	5 WELLS	-	-	-	NONE
EAST PASADENA W CO	8,500	-		2,117		-	X		
PASADENA	-	X	P	50	WELLS	X	-	X	NONE
EL CAMPO M W CO	200	-		X		X	X		
PASADENA	-	X	M	130	WELLS AND TUNNELS	X	-	X	NONE
/KINNELCA I D/	520	-		X		X	X		
PICO RIVERA	49,150	1927	M	4,771	9 WELLS	-	-	X	I-KC DH MI
COUNTY WATER DIST	15,000	X		4,771		-	X		
* PICO RIVERA	-	X	P	893	4 WELLS	-	-	-	NONE
ORANGEWOOD SYSTEM	3,000	-		893		-	X		
PICO RIVERA	-	X	P	303	WELL	-	-	-	NONE
PARK W CO SYS 47	1,200	-		303		-	X		
PITTSBURG	19,062	X	M	5,600	CONTRA COSTA CANAL	X	166.00	X	P-CAL MBH SO TC FRS DC
	20,000	X		5,600		X	-		(V 0.10)
PITTSBURG	-	1930	P	2,000	CONTRA COSTA CANAL	X	X	X	P-DC CAL TC S FPS DC
BELA VISTA	9,000	X		2,000		X	-		
POMONA	67,157	1926	M	18,800	21 WELLS AND	21.00	X	-	CAL SO FRS DC
SOURCE 1	37,500	X		18,800	SAN ANTONIO CANYON	-	NO LIMIT		
POMONA	-	1954	M	-	MET WATER DISTRICT OF	-	-	-	MET WATER DISTRICT OF
SOURCE 2	(37,500)	-		-	SOUTHERN CALIFORNIA	-	-		SOUTHERN CALIFORNIA
POMONA	-	X	P	93	GROUND	X	-	X	X
DIAMOND BAR W CO	350	X		X		X	X		
POMONA	-	X	P	621	4 WELLS	X	-	X	NONE
ORANGE GROVE TRACT	2,300	-		621		X	X		
POMONA	-	X	P	64	WELLS	X	-	X	NONE
PACKARD WATER CO	255	-		X		X	X		
REDLANDS	26,829	1916	M	9,200	22 WELLS AND MILL CR	X	X	X	P-AT CAO SO FPS DC
	32,000	1926		9,200		X	X		

PHS 2390-3
REV. 1-64
SHEET-3

MUNICIPAL WATER SUPPLY DATA
Communities of 25,000 population and over

COMMUNITY OR DISTRICT	TREATMENT PLANT: RATED CAPACITY / OVERLOAD CAPACITY MGD	PLANT OUTPUT: AVERAGE MGD / MAXIMUM DAY MG	PLANT OUTPUT: MAXIMUM MONTH MG / MAXIMUM HOUR MG	AVERAGE OUTPUT: DOMESTIC / COMMERCIAL MGD	AVERAGE OUTPUT: INDUSTRIAL / PUBLIC & OTHER MGD	LABORATORY	PUMPING CAPACITY: RAW WATER / FINISHED WATER MGD	DISTRIBUTION STORAGE: PUMPED TO MAINS / GRAVITY TO MAINS MG	WILL DISTRIBUTION SYSTEM MEET FUTURE DEMAND	IMPROVEMENTS NEEDED	REMARKS
(11)	(12)	(13)	(14)	(15)	(16)	(17)	(18)	(19)	(20)	(21)	(22)
CALIFORNIA CONT'D											
PARAMOUNT	-	X	X	X	X	X	X	X	X	X	1- MUTUAL WATER
CENTURY CITY	-	X	X	X	X		X	X			COMPANY
PARAMOUNT	-	X	X	X	X	X	X	.01	X	X	
COOK TRACT W CO	-	X	X	X	X		X	-			
■ PARAMOUNT	8.50	2.50	99.40	X	X	B	16.59	-	YES	N	
COUNTY WATER DIST	X	X	X	X	X		16.59	.10			
PARAMOUNT	-	.10	X	X	X	X	X	-	X	X	1-MUTUAL WATER
MICHIGAN AVE. FARMS	-	X	X	X	X		X	-			COMPANY
PARAMOUNT	-	X	X	X	X	X	X	X	X	X	1-MUTUAL WATER
MIDWAY GARDENS	-	X	X	X	X		X	X			COMPANY
PARAMOUNT	2.40	.60	29.73	X	X	B	2.16	.02	X	X	
PARK W CO SYS 50	X	X	X	X	X		2.16	-			
PARAMOUNT	X	.40	14.90	X	X	B	X	.02	X	X	
PARK W CO SYS 52	X	X	X	X	X		X	-			
PARAMOUNT	-	-	-	-	-	N	-	-	X	-	
	-	-	-	-	-		-	-			
PARAMOUNT	-	X	X	X	X	N	X	X	X	X	
PEERLESS L & W C 7	-	X	X	X	X		X	X			
■ PASADENA	28.90	12.70	X	X	X	A	X	27.90	X	X	
SOURCE 1	28.90	X	X	X	X		X	91.90			
PASADENA	-	-	-	-	-	N	-	-	X	-	
SOURCE 2	-	-	-	-	-		-	-			
PASADENA	-	17.00	X	X	X	N	-	.14	X	X	
EAST PASADENA W CO	-	X	X	X	X		-	.61			
PASADENA	-	X	X	X	X	N	X	X	X	X	
EL CAMPO M W CO	-	X	X	X	X		X	X			
PASADENA	-	X	X	X	X	X	X	X	X	X	
/KINNELCA I D/	-	X	X	X	X		X	X			
PICO RIVERA	X	2.69	201.00	X	X	B	X	.22	X	X	
COUNTY WATER DIST	X	X	X	X	X		X	1.35			
■ PICO RIVERA	-	.47	22.40	X	X	B	2.91	-	X	X	1-11-PACIFIC WATER
ORANGEWOOD SYSTEM	-	X	X	X	X		2.91	-			COMPANY
PICO RIVERA	-	.25	X	X	X	B	1.03	-	X	X	
PARK W CO SYS 47	-	X	X	X	X		1.03	-			
PITTSBURG	8.00	3.00	X	X	X	A	X	2.80	X	N	
	X	X	X	X	X		X	6.20			
PITTSBURG	2.16	.40	X	X	X	N	X	X	X	X	
BELA VISTA	X	X	X	X	X		X	-			
POMONA	X	13.10	608.10	9.40	3.40	N	-	25.00	YES	N	7-13-14-15-16-18-19-
SOURCE 1	X	25.00	X	.80	X		25.00	21.00			TOTAL FOR SOURCES 1 & 2
POMONA	-	-	-	-	-	N	-	-	YES	N	1-11-USED 8 MONTHS
SOURCE 2	-	-	-	-	-		-	-			OF YEAR
POMONA	X	X	X	X	X	X	X	X	X	X	
DIAMOND BAR W CO	X	X	X	X	X		X	X			
POMONA	-	X	X	X	X	N	X	-	X	X	
ORANGE GROVE TRACT	-	X	X	X	X		X	.56			
POMONA	-	X	X	X	X	X	X	X	X	X	
PACKARD WATER CO	-	X	X	X	X		X	X			
REDLANDS	2.27	6.00	X	X	X	A	X	17.20	X	X	
	X	X	X	X	X		7.00	16.30			

FHS 2300-0
REV. 1-66
SHEET-4

MUNICIPAL WATER SUPPLY DATA

Communities of 25,000 population and over

COMMUNITY OR DISTRICT	1960 POPULATION / ESTIMATED POPULATION SERVED	YEAR OPER. START. / PRES. SUPPLY / PRES. TREAT. PLANT	OWNERSHIP	NUMBER OF SERVICES / NUMBER OF METERS	SOURCE OF SUPPLY	STORAGE IMPOUNDED / RAW WATER (After Trans.) MG	SAFE YIELD IMPOUNDED / MAXIMUM DEPENDABLE DRAFT (Gr. water) MGD	TRANSMISSION CAPACITY (Max.) MGD	TREATMENT
(1)	(2)	(3)	(4)	(5)	(6)	(7)	(8)	(9)	(10)
CALIFORNIA CONT'D									
REDLANDS	-	X	P	35	WELL	X	-	X	NONE
LAS PALMAS M W CO	150	-		X		X	X		
* REDONDO BEACH	46,986	1926	P	20,383	9 WELLS	-	-	-	DCH
SOURCE 1	21,750	1950		20,383		-	8.00		
* REDONDO BEACH	-	X	P	-	MET WATER DISTRICT OF	-	-	-	MET WATER DISTRICT OF
SOURCE 2	(50,750)	-		-	SOUTHERN CALIFORNIA	-	-		SOUTHERN CALIFORNIA
* REDWOOD CITY	46,290	1926	M	14,050	SAN FRANCISCO	-	-	-	SAN FRANCISCO
	(47,000)	-		14,050		-	-		
REDWOOD CITY	-	X	P	1,500	SAN FRANCISCO	-	-	-	SAN FRANCISCO
FRIENDLY ACRES	(5,000)	-		1,500		-	-		
REDWOOD CITY	-	X	M	107	SAN FRANCISCO	-	-	-	SAN FRANCISCO
/SAN MATEO C W W D3/	(400)	-		X		-	-		
REDWOOD CITY	-	X	P	25	SPRINGS	X	-	X	DC
SKYLINE AREA	80	X		X		X	X		
REDWOOD CITY	-	X	P	35	WELL	X	-	X	NONE
SKYLINE VIL M W CO	115	-		X		X	X		
REDWOOD CITY	-	X	P	132	STREAM	X	X	X	FRS DC
SKY LONDA M W CO	450	X		X		X	-		
RICHMOND	71,854	X	M	X	EAST BAY M U D	-	-	-	EAST BAY M U D
	(71,855)	-		X		-	-		
RIVERSIDE	-	X	P	31	WELL	X	-	X	NONE
BAGWELL W CO	125	-		X		X	X		
* RIVERSIDE	84,332	1914	M	28,114	31 WELLS	-	-	35.00	NONE (V 0.90)
	51,000	-		28,114		-	32.00		
* RIVERSIDE	-	1914	M	X	METRO WATER	-	-	-	METRO WATER
	(51,000)	-		X	DIST OF SO CALIF	-	-		DIST OF SO CALIF
SACRAMENTO	191,667	X	M	54,350	48 WELLS	-	-	-	NONE
SOURCE 1	63,335	-		X		-	X		
SACRAMENTO	-	X	M	-	SACRAMENTO RIVER	-	NO LIMIT	-	P-CA MT SO FRS DC
SOURCE 2	63,335	1924		-		-	-		
SACRAMENTO	-	X	M	-	SACRAMENTO RIVER	-	NO LIMIT	-	I-A DC K FRS
SOURCE 3	63,335	1962		-		-	-		
SACRAMENTO	-	1948	P	3,500	11 WELLS	X	-	X	DH KC
FRUITRIDGE VISTA W C	13,000	X		X		X	X		
SACRAMENTO	-	X	P	42	WELL	X	-	X	NONE
HIDDEN RIVER VISTA	200	-		X		X	X		
SACRAMENTO	-	X	P	47	2 WELLS	X	-	X	NONE
ROLAND WTR CO	150	-		X		X	X		
SACRAMENTO	-	X	P	55	2 WELLS	X	-	X	NONE
TUCKER WTR CO	170	-		X		X	X		
SACRAMENTO	-	1960	P	300	WELL	X	-	X	NONE
PARKWAY WTR CO	1,100	-		0		X	X		
SALINAS	28,957	X	P	308	2 WELLS	-	-	X	NONE
BAIRD WATER COMPANY	2,500	-		194		-	X		
* SALINAS	-	X	P	9,632	17 WELLS	-	-	-	NONE
CALIFORNIA W SERV CO	29,000	-		9,632		-	X		
SALINAS	-	1951	P	380	3 WELLS	X	-	X	NONE
ROLOSA KNOLLS W CO	1,140	-		380		X	X		
SALINAS	-	X	P	27	WELL	X	-	X	NONE
CRESCENT WAY M W C	110	-		X		X	X		

PHS 3306-3
REV. 1-64
SHEET-2

MUNICIPAL WATER SUPPLY DATA

Communities of 25,000 population and over

COMMUNITY OR DISTRICT	TREATMENT PLANT: RATED CAPACITY / OVERLOAD CAPACITY MGD	PLANT OUTPUT: AVERAGE MGD / MAXIMUM DAY MG	PLANT OUTPUT: MAXIMUM MONTH MG / MAXIMUM HOUR MG	AVERAGE OUTPUT: DOMESTIC / COMMERCIAL MGD	AVERAGE OUTPUT: INDUSTRIAL / PUBLIC & OTHER MGD	LABORATORY	PUMPING CAPACITY: RAW WATER / FINISHED WATER MGD	DISTRIBUTION STORAGE: PUMPED TO MAINS / GRAVITY TO MAINS MG	WILL DISTRIBUTION SYSTEM MEET FIRE DEMAND	IMPROVEMENTS NEEDED	REMARKS
(11)	(12)	(13)	(14)	(15)	(16)	(17)	(18)	(19)	(20)	(21)	(22)
CALIFORNIA CONT'D											
REDLANDS	-	X	X	X	X	X	X	X	X	X	
LAS PALMAS M W CO	-	X	X	X	X		X	X			
■ REDONDO BEACH	8.60	9.42	408.94	X	X	A	-	.01	YES	N	13-14-19-19-
SOURCE 1	X	18.10	X	X	X		26.20	6.50			TOTAL FOR BOTH SOURCES
■ REDONDO BEACH	-	-	-	-	-	N	-	-	YES	N	70 PERCENT OF WATER
SOURCE 2	-	-	-	-	-		-	-			USED
■ REDWOOD CITY	-	-	-	-	-	N	-	-	X	-	
	-	-	-	-	-		-	-			
REDWOOD CITY	-	-	-	-	-	N	-	-	X	-	
FRIENDLY ACRES	-	-	-	-	-		-	-			
REDWOOD CITY	-	-	-	-	-	N	-	-	X	-	
/SAN MATEO C W W D3/	-	-	-	-	-		-	-			
REDWOOD CITY	X	X	X	X	X	X	X	X	X	X	
SKYLINE AREA	X	X	X	X	X		X	X			
REDWOOD CITY	-	X	X	X	X	X	X	X	X	X	
SKYLINE VIL M W CO	-	X	X	X	X		X	X			
REDWOOD CITY	X	X	X	X	X	X	X	-	X	X	
SKY LONDA M W CO	X	X	X	X	X		X	.04			
RICHMOND	-	-	-	-	-	N	-	-	X	-	
	-	-	-	-	-		-	-			
RIVERSIDE	-	X	X	X	X	X	X	.01	X	X	
BAGWELL W CO	-	X	X	X	X		X	-			
■ RIVERSIDE	-	16.20	885.30	12.30	.55	N	-	X	YES	X	
	-	34.60	2.80	2.80	.55		35.00	28.20			
■ RIVERSIDE	-	-	-	-	-	N	-	-	X	-	
	-	-	-	-	-		-	-			
SACRAMENTO	-	16.27	488.10	X	X	N	42.96	-	YES	X	5-TOTAL FOR ALL SOURCES
SOURCE 1	-	X	X	X	X		42.96	12.00			
SACRAMENTO	60.00	16.27	1900.30	X	X	A	130.00	14.50	YES	X	
SOURCE 2	X	X	3.70	X	X		102.00	-			
SACRAMENTO	16.00	16.27	X	X	X	A	X	3.00	YES	X	
SOURCE 3	X	X	X	X	X		X	-			
SACRAMENTO	X	3.00	X	X	X	N	X	-	X	X	
FRUITRIDGE VISTA W C	X	X	X	X	X		X	X			
SACRAMENTO	-	X	X	X	X	X	X	X	X	X	
HIDDEN RIVER VISTA	-	X	X	X	X		X	X			
SACRAMENTO	-	X	X	X	X	X	X	X	X	X	
ROLAND WTR CO	-	X	X	X	X		X	X			
SACRAMENTO	-	X	X	X	X	X	X	X	X	X	
TUCKER WTR CO	-	X	X	X	X		X	X			
SACRAMENTO	-	X	X	X	X	N	X	.01	X	X	
PARKWAY WTR CO	-	X	X	X	X		X	-			
SALINAS	-	.17	X	X	X	B	.79	-	X	X	
BAIRD WATER COMPANY	-	.26	X	X	X		.79	-			
■ SALINAS	-	5.30	188.31	X	X	B	16.99	3.00	YES	N	
CALIFORNIA W SERV CO	-	7.80	X	X	X		16.99	.20			
SALINAS	-	.11	X	X	X	N	X	.01	X	X	
BOLOSA KNOLLS W CO	-	X	X	X	X		X	-			
SALINAS	-	X	X	X	X	X	X	X	X	X	
CRESCENT WAY M W C	-	X	X	X	X		X	X			

[illegible]

MUNICIPAL WATER SUPPLY DATA

Communities of 25,000 population and over

COMMUNITY OR DISTRICT (1)	1960 POPULATION ESTIMATED POPULATION SERVED (2)	YEAR OPER. START. PRES. SUPPLY PRES. TREAT. PLANT (3)	OWNERSHIP (4)	NUMBER OF SERVICES NUMBER OF METERS (5)	SOURCE OF SUPPLY (6)	STORAGE IMPOUNDED RAW WATER (After Treat.) MG (7)	SAFE YIELD IMPOUNDED MAXIMUM DEPENDABLE DRAFT (Gr. water) MGD (8)	TRANS-MISSION CAPACITY (Max.) MGD (9)	TREATMENT (10)
CALIFORNIA CONT'D									
SAN BERNARDINO SOURCE 1	91,922 48,900	X 1959	M	29,000 29,000	DEVIL CANYON AND 2 WELLS	X X	X X	-	P-FPS DC
SAN BERNARDINO SOURCE 2	- 48,000	1900 -	M	- -	23 WELLS	- -	- X	-	NONE
SAN BERNARDINO BASELINE GDN M W CO	- 1,600	X -	P	510 0	2 WELLS	X X	- X	X	NONE
SAN BERNARDINO CARDIFF FARMS MUT	- 720	X -	P	180 X	WELL	X X	- X	X	NONE
SAN BERNARDINO DILLSON MUT W CO	- 100	X -	P	32 33	WELL	X X	- X	X	NONE (V2,50)
SAN BERNARDINO /CO WATER DIST/	- 20,000	X -	M	6,200 X	12 WELLS	X X	- X	X	NONE
SAN BERNARDINO EASTWOOD FARMS C W U	- 400	X -	P	103 X	2 WELLS	X X	- X	X	NONE
SAN BERNARDINO ERSUAL WATER CO	- 260	X -	P	80 X	WELL	X X	- X	X	NONE
SAN BERNARDINO GIFFORD PARK MUT	- 450	X -	P	135 X	WELL	X X	- X	X	NONE
SAN BERNARDINO HOLDEN MUTUAL W CO	- 135	X -	P	35 X	WELL	X X	- X	X	NONE
SAN BERNARDINO MONTECITO M W CO	- 75	X -	P	25 X	WELL	X X	- X	X	NONE
SAN BERNARDINO DELMANN WATER CO	- 2,320	X -	P	727 725	3 WELLS	X X	- X	X	NONE
SAN BERNARDINO MUSCOY M W CO 1	- 4,400	1927 -	P	1,375 1,375	3 WELLS	X X	- X	X	NONE
SAN BERNARDINO MUSCOY W U CORP	- 3,100	1933 -	P	965 X	3 WELLS	X X	- X	X	NONE
SAN BERNARDINO NORTH & SOUTH SYST	- 2,000	X -	M	637 4	4 WELLS	X X	- X	X	NONE
SAN BERNARDINO VAL FARMS M W CO	- 375	X -	P	125 X	WELL	X X	- X	X	NONE
SAN BERNARDINO VICTORIA FARMS M W C	- 600	X -	P	185 X	WELL	X X	- X	X	NONE
SAN BRUNO SOURCE 1	29,063 32,850	1927 X	M	9,270 9,270	10 WELLS	- -	- 1.70	-	DC
SAN BRUNO SOURCE 2	- (15,000)	1935 -	M	- -	SAN FRANCISCO	- -	- -	-	SAN FRANCISCO
SAN BRUNO LOMITA PARK	- (1,400)	X -	P	X X	MILLBRAE	- -	- -	-	NONE
SAN BRUNO /WESTBOROUGH CWD/	- (800)	X -	X	200 X	SAN FRANCISO	- -	- -	-	SAN FRANCISCO
SAN CARLOS CALIF W SERVICE CO	21,370 (26,200)	X -	P	7,459 7,437	SAN FRANCISCO	- -	- -	-	SAN FRANCISCO
SAN DIEGO COUNTY W AUTH AQUEDUCT	- (875,000)	X -	M	X X	METROPOLITAN W D OF SOUTHERN CALIF	- -	- -	-	METROPOLITAN W D OF SOUTHERN CALIF
* SAN DIEGO SOURCE 1	573,224 623,000	1912 1915	M	127,321 127,321	COTTONWOOD CREEK AND OTAY RIVER	50252.00 107.00	13.00 -	30.00	P-DCS FPS DCS VT
* SAN DIEGO SOURCE 2	- 18,000	1924 1925	M	- -	SAN DIEGO AQUEDUCT AND SAN DIEGUITO RIVER	20605.00 369.00	3.00 -	3.00	P-DCS FPS KP DCS VT

PHS 3300-3
REV. 1-64
SHEET-3

MUNICIPAL WATER SUPPLY DATA

Communities of 25,000 population and over

COMMUNITY OR DISTRICT	TREATMENT PLANT: RATED CAPACITY / OVERLOAD CAPACITY MGD	PLANT OUTPUT: AVERAGE MGD / MAXIMUM DAY MG	PLANT OUTPUT: MAXIMUM MONTH MG / MAXIMUM HOUR MG	AVERAGE OUTPUT: DOMESTIC / COMMERCIAL MGD	AVERAGE OUTPUT: INDUSTRIAL / PUBLIC & OTHER MGD	LABORATORY CONTROL	PUMPING CAPACITY: RAW WATER / FINISHED WATER MGD	DISTRIBUTION STORAGE: PUMPED TO MAINS / GRAVITY TO MAINS MG	FULL DISTRIBUTION SYSTEM MAXIMUM DEMAND	IMPROVEMENTS NEEDED	REMARKS
(11)	(12)	(13)	(14)	(15)	(16)	(17)	(18)	(19)	(20)	(21)	(22)
CALIFORNIA CONT'D											
SAN BERNARDINO	1.90	10.00	969.00	X	X	N	-	20.00	YES		5-13-14-19-TOTAL FOR
SOURCE 1	X	47.10	X	X	X		X	45.00		G	SOURCE 1&2
SAN BERNARDINO	-	-	-	-	-	N	X	-	YES		
SOURCE 2	-	-	-	-	-		X	-		G	
SAN BERNARDINO	-	.47	X	X	X	N	X	-	X	X	
BASELINE GDN M W CO	-	X	X	X	X		X	.33			
SAN BERNARDINO	-	X	X	X	X	X	X	X	X	X	
CARDIFF FARMS MUT	-	X	X	X	X		X	X			
SAN BERNARDINO	-	X	X	X	X	N	X	-	X	X	
DILLSON MUT W CO	-	X	X	X	X		X	.05			
SAN BERNARDINO	-	X	X	X	X	N	X	.29	X	N	
/CO WATER DIST/	-	X	X	X	X		X	-			
SAN BERNARDINO	-	X	X	X	X	X	X	X	X	X	
EASTWOOD FARMS C W U	-	X	X	X	X		X	X			
SAN BERNARDINO	-	X	X	X	X	X	X	X	X	X	
ERSUAL WATER CO	-	X	X	X	X		X	X			
SAN BERNARDINO	-	X	X	X	X	X	X	X	X	X	
GIFFORD PARK MUT	-	X	X	X	X		X	X			
SAN BERNARDINO	-	X	X	X	X	X	X	X	X	X	
HOLDEN MUTUAL W CO	-	X	X	X	X		X	X			
SAN BERNARDINO	-	X	X	X	X	X	X	X	X	X	
MONTECITO M W CO	-	X	X	X	X		X	X			
SAN BERNARDINO	-	.50	X	X	X	N	X	-	X	X	
DELMANN WATER CO	-	X	X	X	X		X	-			
SAN BERNARDINO	-	X	X	X	X.	N	X	-	X	X	
MUSCOY M W CO 1	-	X	X	X	X		X	1.85			
SAN BERNARDINO	-	X	X	X	X	N	X	-	X	X	
MUSCOY W U CORP	-	X	X	X	X		X	.87			
SAN BERNARDINO	-	X	X	X	X	N	X	-	X	X	
NORTH & SOUTH SYST	-	X	X	X	X		X	-			
SAN BERNARDINO	-	X	X	X	X	X	X	X	X	X	
VAL FARMS M W CO	-	X	X	X	X		X	X			
SAN BERNARDINO	-	X	X	X	X	N	X	X	X	X	
VICTORIA FARMS M W C	-	X	X	X	X		X	X			
SAN BRUNO	X	2.60	X	X	X	A	4.24	-	YES	N	5-13-18-19-TOTAL FOR
SOURCE 1	X	-	X	X	X		13.32	8.47			BOTH SOURCES
SAN BRUNO	-	-	-	-	-	N	-	-	YES	N	
SOURCE 2	-	-	-	-	-		-	-			
SAN BRUNO	-	-	-	-	-	N	-	-	X	-	
LOMITA PARK	-	-	-	-	-		-	-			
SAN BRUNO	-	-	-	-	-	N	-	-	X	-	
/WESTBOROUGH CWD/	-	-	-	-	-		-	-			
SAN CARLOS	-	-	-	-	-	N	-	-	X	-	
CALIF W SERVICE CO	-	-	-	-	-		-	-			
SAN DIEGO COUNTY	-	-	-	-	-	N	-	-	X	-	
W AUTH AQUEDUCT	-	-	-	-	-		-	-			
* SAN DIEGO	16.00	11.50	2864.20	43.60	5.10	A	-	X	YES	X	5-14-15-16-TOTAL FOR
SOURCE 1	X	108.00	X	16.40	5.50		-	98.59			ALL PLANTS
* SAN DIEGO	3.00	2.10	-	-	-	A	-	-	YES	X	
SOURCE 2	X	-	-	-	-		-	-			

FWR 2390-3
REV. 1-66
SHEET-1

MUNICIPAL WATER SUPPLY DATA
Communities of 25,000 population and over

COMMUNITY OR DISTRICT	1960 POPULATION: ESTIMATED POPULATION SERVED	YEAR OPER. START.: PRES. SUPPLY / PRES. TREAT. PLANT	OWNERSHIP	NUMBER OF SERVICES: NUMBER OF METERS	SOURCE OF SUPPLY	STORAGE IMPOUNDED: RAW WATER (After Treas.)	SAFE YIELD IMPOUNDED: MAXIMUM DEPENDABLE DRAFT (Gr. water)	TRANSMISSION CAPACITY (Max.)	TREATMENT
(1)	(2)	(3)	(4)	(5)	(6)	MG (7)	MGD (8)	MGD (9)	(10)
CALIFORNIA CONT'D									
SAN DIEGO	-	1927	M	-	SAN DIEGO AQUEDUCT AND	67348.00	100.00	100.00	P-DC CILT MP SOM KC
SOURCE 3	388,000	1950		-	SAN DIEGO RIVER	1500.00	-		TC FRS DC VT
SAN DIEGO	-	X	X	X	CALIF W AND TEL	-	-	-	CALIF W AND TEL
NESTOR	(1,200)	-		X	CO CORONADO SYS	-	-		CO CORONADO SYS
SAN DIEGO	-	X	X	X	CALIF W AND TEL	-	-	-	CALIF W AND TEL
PALM CITY	(1,000)	-		X	CO CORONADO SYS	-	-		CO CORONADO SYS
■ SAN FRANCISCO	740,316	1851	M	160,000	LAKES AND STREAMS	NO LIMIT	180.00	200.00	DC VS (V 0.05)
	1,600,000	1926		X	/WELLS STANDBY/	29780.00	-		
SAN GABRIEL COUNTY	22,561	X	M	7,807	6 WELLS	-	-	-	NONE
WATER DISTRICT	30,000	-		7,807		-	X		
■ SAN JOSE	204,196	1959	P	108,993	141 WELLS	2290.00	-	25.08	AT DCX TD NG DC DH FD
SOURCE 1	181,000	1959		102,764		-	94.70		DH FD DC
■ SAN JOSE	-	X	P	-	LAKE KITTREDGE AND	X	6.00	X	P-AT DCX TD NG DC DH
SOURCE 2	181,000	X		-	LAKE COZENS	X	-		FD DH FD DC
SAN JOSE	-	X	M	590	4 WELLS	X	-	X	DH
EVERGREEN AREA	2,360	X		X		X	X		
SAN JOSE	-	X	P	300	2 WELLS	X	-	X	NONE
GREAT OAKS W CO	1,200	-		X		X	X		
SAN JOSE	-	X	P	27	WELL	X	-	X	DC
EMERY WATER CO	110	X		X		X	X		
■ SAN JUAN	-	1855	M	12,575	U S BUR OF RECLAMATION	-	-	-	U S BUR OF RECLAMATION
SUBURBAN W D	(48,960)	-		X	FOLSOM DAM	-	-		FOLSOM DAM
■ SAN JUAN	-	X	M	8,805	AMERICAN RIVER	X	X	X	DC
SUBURBAN W D	30,815	X		X		X	-		
SAN LEANDRO	65,962	X	M	X	EAST BAY M U D	-	-	-	EAST BAY M U D
	(68,000)	-		X		-	-		
■ SAN MARINO	13,658	X	P	5,705	12 WELLS	X	-	X	NONE
LOWER SYSTEM	20,000	-		5,705		X	X		
■ SAN MARINO	-	X	P	6,679	8 WELLS	X	-	X	NONE
UPPER SYSTEM	23,400	-		6,679		X	X		
SAN MATEO	69,870	1941	P	20,493	SAN FRANCISCO	-	-	-	SAN FRANCISCO
SOURCE 1	(75,000)	-		20,493	/10 WELLS STANDBY/	-	-		
SANTA ANA	100,350	1944	M	23,580	8 WELLS	8.20	-	10.00	NONE
	100,000	-		23,580	AND M W D S C	-	15.00		
SANTA ANA	-	1924	M	386	3 WELLS	X	-	X	NONE
SOUTH MAIN M W CO	1,300	-		0		X	X		
SANTA ANA	-	X	P	35	WELL	X	-	X	NONE
ANDERSON M W CO	120	-		X		X	X		
SANTA ANA	-	X	P	85	WELLS	X	-	X	NONE
DIAMOND PK M W CO	300	-		X		X	X		
SANTA ANA	-	X	P	297	WELLS	X	-	X	NONE
DYKE WATER CO	1,000	-		X		X	X		
SANTA ANA	-	X	P	250	WELL	X	-	X	NONE
G W G SYSTEM	865	-		250		X	X		
SANTA ANA	-	X	P	2,229	10 WELLS	X	-	X	DH
LAUREL SQUARE SYST	7,800	X		687		X	X		
SANTA ANA	-	X	P	150	WELLS	X	-	X	DC
S WESTERN M W CO	525	X		X		X	X		
SANTA BARBARA	58,768	1920	M	18,000	GIBRALTER AND	12.33	25.00	14.50	P-CA DC KP MIP FRS SM
SOURCE 1	21,000	1950		18,000	CACHUMA LAKES	X	-		TC (V 0.70)

PHS-3300-2
REV. 1-44
SHEET-2

MUNICIPAL WATER SUPPLY DATA

Communities of 25,000 population and over

COMMUNITY OR DISTRICT	TREATMENT PLANT: RATED CAPACITY / OVERLOAD CAPACITY MGD	PLANT OUTPUT: AVERAGE MGD / MAXIMUM DAY MG	PLANT OUTPUT: MAXIMUM MONTH MG / MAXIMUM HOUR MG	AVERAGE OUTPUT: DOMESTIC / COMMERCIAL MGD	AVERAGE OUTPUT: INDUSTRIAL / PUBLIC & OTHER MGD	LABORATORY CONTROL	PUMPING CAPACITY: RAW WATER / FINISHED WATER MGD	DISTRIBUTION STORAGE: PUMPED TO MAINS / GRAVITY TO MAINS MG	WILL DISTRIBUTION SYSTEM BE ADEQUATE TO MEET DEMAND	IMPROVEMENTS NEEDED	REMARKS
(11)	(12)	(13)	(14)	(15)	(16)	(17)	(18)	(19)	(20)	(21)	(22)
CALIFORNIA CONT'D											
SAN DIEGO	66.00	47.20	-	-	-	A	-	-	YES	X	
SOURCE 3	X	-	-	-	-		-	-			
SAN DIEGO	-	-	-	-	-	N	-	-	X	-	
NESTOR	-	-	-	-	-		-	-			
SAN DIEGO	-	-	-	-	-	N	-	-	X	-	
PALM CITY	-	-	-	-	-		-	-			
* SAN FRANCISCO	240.00	177.80	6428.00	X	X	A	85.00	-	YES	SM	
	X	246.00	X	X	X		69.00	599.00		DL	
SAN GABRIEL COUNTY	-	4.90	X	X	X	N	X	.30	NO	X	
WATER DISTRICT	-	X	X	X	X		X	6.60			
* SAN JOSE	25.08	46.70	2149.00	38.30	2.60	A	25.08	2.92	YES	N	5=TOTAL FOR 2 PLANTS
SOURCE 1	25.08	89.00	5.90	5.20	2.60		147.40	84.46			
* SAN JOSE	25.00	30.26	X	X	X	A	X	3.10	X	N	
SOURCE 2	X	X	X	X	X		X	157.00			
SAN JOSE	3.10	.26	X	X	X	X	X	.20	X	X	
EVERGREEN AREA	X	X	X	X	X		X	-			
SAN JOSE	-	.15	X	X	X	N	X	-	X	X	
GREAT OAKS W CO	-	X	X	X	X		X	.52			
SAN JOSE	X	X	X	X	X	X	X	X	X	X	
EMERY WATER CO	X	X	X	X	X		X	X			
* SAN JUAN	-	-	-	-	-	N	-	-	X	-	
SUBURBAN W D	-	-	-	-	-		-	-			
* SAN JUAN	X	X	X	X	X	N	X	X	YES	X	
SUBURBAN W D	X	X	X	X	X		X	X			
SAN LEANDRO	-	-	-	-	-	N	-	-	X	-	
	-	-	-	-	-		-	-			
* SAN MARINO	-	4.00	X	X	X	N	X	.98	X	X	
LOWER SYSTEM	-	X	X	X	X		X	.70			
* SAN MARINO	-	6.20	X	X	X	N	X	.20	X	X	
UPPER SYSTEM	-	X	X	X	X		X	6.30			
S MATEO	-	-	-	-	-	N	-	-	X	-	
URCE 1	-	-	-	-	-		-	-			
SANTA ANA	-	15.00	252.00	X	X	N	-	13.00	YES	X	5-7-8-9-13-14-19-
	-	11.45	X	X	X		X	1.00			TOTAL FOR BOTH
SANTA ANA	-	X	X	X	X	B	1.23	X	X	X	
SOUTH MAIN M W CO	-	X	X	X	X		1.23	X			
SANTA ANA	-	X	X	X	X	X	X	X	X	X	
ANDERSON M W CO	-	X	X	X	X		X	X			
SANTA ANA	-	X	X	X	X	X	X	X	X	X	
DIAMOND PK M W CO	-	X	X	X	X		X	X			
SANTA ANA	-	X	X	X	X	N	X	-	X	X	
DYKE WATER CO	-	X	X	X	X		X	-			
SANTA ANA	-	X	X	X	X	N	X	-	X	N	
G W G SYSTEM	-	X	X	X	X		X	-			
SANTA ANA	X	X	X	X	X	N	X	.03	X	X	
LAUREL SQUARE SYST	X	X	X	X	X		X	-			
SANTA ANA	X	X	X	X	X	X	X	X	X	A	
S WESTERN M W CO	X	X	X	X	X		X	X			
SANTA BARBARA	8.00	X	379.00	7.60	-	N	5.00	.10	YES	X	5- TOTAL FOR
SOURCE 1	8.00	17.60	2.75	.16	.24		X	72.00			SOURCE 1-2-3

FHS 3100-3
REV. 1-64
SHEET-1

MUNICIPAL WATER SUPPLY DATA
Communities of 25,000 population and over

COMMUNITY OR DISTRICT	1960 POPULATION / ESTIMATED POPULATION SERVED	YEAR OPER. START. / PRES. SUPPLY / PRES. TREAT. PLANT	OWNERSHIP	NUMBER OF SERVICES / NUMBER OF METERS	SOURCE OF SUPPLY	STORAGE / IMPOUNDED / RAW WATER (After Trans.) MG	SAFE YIELD IMPOUNDED / MAXIMUM DEPENDABLE DRAFT (Gr. water) MGD	TRANSMISSION CAPACITY (Max.) MGD	TREATMENT
(1)	(2)	(3)	(4)	(5)	(6)	(7)	(8)	(9)	(10)
CALIFORNIA CONT'D									
SANTA BARBARA	-	X	M	-	5 WELLS	X	-	X	DC KC
SOURCE 2	21,000	X		-		X	2.50		
SANTA BARBARA	-	X	M	-	MONTECITO/CWD/	-	-	-	P-CA DC FRS KP MIP
SOURCE 3	(21,000)	X		-	BULK	-	-		SM TC(V 0.70)
SANTA BARBARA	-	X	M	X	GOLETA /CWD/	-	-	-	GOLETA /CWD/
SOURCE 4	(5,000)	-		X		-	-		
SANTA BARBARA	-	X	P	60	WELL	X	-	X	NONE
LOS POSITAS TRACT	210	-		X		X	X		
SANTA BARBARA	-	X	P	44	WELL AND SPRING	X	-	X	NONE
PAINTED COVE TRACT	155	-		X		X	X		
SANTA BARBARA	-	X	P	27	WELL	X	-	X	NONE
SUNSET RD HOPE AVE	95	-		X		X	X		
* SANTA CLARA	58,880	1931	M	17,500	24 WELLS	-	-	-	NONE
	80,000	-		17,500		-	X		
SANTA CRUZ	25,596	1890	M	12,767	SAN LORENZO RIVER-	X	2610.00	X	P-CAL MH SM FRS TC DC
	36,000	1928		X	CREEKS AND WELLS	X	X		
SANTA CRUZ	-	X	P	60	WELL	X	-	X	NONE
MANANA WOOD M W CO	210	-		X		X	X		
SANTA CRUZ	-	X	P	25	WELL	X	-	X	NONE
ROLLINGWOOD SUBD	85	-		X		X	X		
SANTA CRUZ	-	X	P	260	2 WELLS	X	-	X	NONE
SANTA HACIENDA [illegible] C	1,000	-		X		X	X		
SANTA CRUZ	-	X	P	60	WELL	X	-	X	NONE
FOREST DELL SUBD	210	-		X		X	X		
SANTA FE SPRINGS	16,342	X	X	12,600	SAN JUAN SUBURBAN	-	-	-	SAN JUAN SUBURBAN
	(44,000)	-		12,600	WATER SYSTEM	-	-		WATER SYSTEM
SANTA MARIA	20,027	1920	M	7,044	9 WELLS	X	-	X	DC
	28,600	X		7,044		X	X		
SANTA MARIA	-	X	P	50	WELL	X	-	X	NONE
DAL PORTO RD SYST	175	-		X		X	X		
SANTA MARIA	-	X	P	25	WELL	X	-	X	NONE
EDNA RD WATER CO	100	-		X		X	X		
SANTA MARIA	-	X	P	653	2 WELLS	X	-	X	NONE
EVERGREEN ACRES	2,500	-		653		X	X		
SANTA MARIA	-	X	P	180	WELL	X	-	X	NONE
MAYER TRACT W CO	630	-		X		X	X		
SANTA MARIA	-	1952	P	2,155	3 WELLS	X	-	X	DC
MIRA FLORES W CO	10,000	X		2,155		X	X		
SANTA MARIA	-	X	P	125	WELL	X	-	X	NONE
NEWLOVE M W CO	440	-		X		X	X		
SANTA MARIA	-	X	P	250	2 WELLS	X	-	X	NONE
TANGLEWOOD SUBD	1,000	-		250		X	X		
SANTA MARIA	-	X	P	150	WELL	X	-	X	NONE
WHEAT RANCH DEV CO	525	-		X		X	X		
SANTA MONICA	83,249	1916	M	16,680	7 WELLS	19.66	-	19.40	DCS SBC
SOURCE 1	44,000	1941		16,680		-	34.60		
SANTA MONICA	-	1941	M	-	MET WATER DISTRICT OF	-	-	-	MET WATER DISTRICT OF
SOURCE 2	(44,000)	-		-	SOUTHERN CALIFORNIA	-	-		SOUTHERN CALIFORNIA
* SANTA ROSA	31,027	1873	M	12,300	SONOMA COUNTY FLOOD	-	-	-	SONOMA COUNTY FLOOD
	(43,000)	-		12,300	CONTROL & W C D	-	-		CONTROL AND W C D

FHS 1990-3
REV. 1-66
SHEET-3

MUNICIPAL WATER SUPPLY DATA

Communities of 25,000 population and over

COMMUNITY OR DISTRICT	TREATMENT PLANT: RATED CAPACITY / OVERLOAD CAPACITY MGD	PLANT OUTPUT: AVERAGE MGD / MAXIMUM DAY MG	PLANT OUTPUT: MAXIMUM MONTH MG / MAXIMUM HOUR MG	AVERAGE OUTPUT: DOMESTIC / COMMERCIAL MGD	AVERAGE OUTPUT: INDUSTRIAL / PUBLIC & OTHER MGD	LABORATORY CONTROL	PUMPING CAPACITY: RAW WATER / FINISHED WATER MGD	DISTRIBUTION STORAGE: PUMPED TO MAINS / GRAVITY TO MAINS MG	WILL DISTRIBUTION SYSTEM SATISFY MAXIMUM DEMAND	IMPROVEMENTS NEEDED	REMARKS
(11)	(12)	(13)	(14)	(15)	(16)	(17)	(18)	(19)	(20)	(21)	(22)
CALIFORNIA CONT'D											
SANTA BARBARA	5.40	X	X	X	X	N	X	.10	YES	X	
SOURCE 2	X	X	X	X	X		X	72.60			
SANTA BARBARA	X	X	X	X	X	N	X	10.00	X	X	
SOURCE 3	X	X	X	X	X		X	72.60			
SANTA BARBARA	-	-	-	-	-	N	-	-	X	-	
SOURCE 4	-	-	-	-	-		-	-			
SANTA BARBARA	-	X	X	X	X	X	X	X	X	X	
LOS POSITAS TRACT	-	X	X	X	X		X	X			
SANTA BARBARA	-	X	X	X	X	X	X	X	X	X	
PAINTED COVE TRACT	-	X	X	X	X		X	X			
SANTA BARBARA	-	X	X	X	X	X	X	X	X	X	
SUNSET RD HOPE AVE	-	X	X	X	X		X	X			
* SANTA CLARA	-	13.00	355.32	X	X	B	X	2.00	YES	X	
	-	13.62	X	X	X		X	.10			
SANTA CRUZ	12.00	5.00	321.25	2.96	1.19	N	X	X	X	S	16-INCLUDES IRRIGATION
	18.00	10.32	X	.20	.70		X	42.30		TD G	
SANTA CRUZ	-	X	X	X	X	X	X	X	X	X	
MANANA WOOD M W CO	-	X	X	X	X		X	X			
SANTA CRUZ	-	X	X	X	X	X	X	X	X	X	
ROLLINGWOOD SUBD	-	X	X	X	X		X	X			
SANTA CRUZ	-	X	X	X	X	N	X	.05	X	X	
SANTA HACIENDA M W C	-	X	X	X	X		X	.39			
SANTA CRUZ	-	X	X	X	X	X	X	X	X	X	
FOREST DELL SUBD	-	X	X	X	X		X	X			
SANTA FE SPRINGS	-	-	-	-	-	N	-	-	X	-	
	-	-	-	-	-		-	-			
SANTA MARIA	X	5.70	X	X	X	N	X	6.00	X	X	
	X	X	X	X	X		X	.21			
SANTA MARIA	-	X	X	X	X	N	X	X	X	X	
DAL PORTO RD SYST	-	X	X	X	X		X	X			
SANTA MARIA	-	X	X	X	X	X	X	X	X	X	
EDNA RD WATER CO	-	X	X	X	X		X	X			
SANTA MARIA	-	.50	X	X	X	N	X	.19	X	X	
EVERGREEN ACRES	-	X	X	X	X		X	-			
SANTA MARIA	-	X	X	X	X	X	X	X	X	X	
MAYER TRACT W CO	-	X	X	X	X		X	X			
SANTA MARIA	3.50	1.50	X	X	X	N	X	1.63	X	X	
MIRA FLORES W CO	X	X	X	X	X		X	-			
SANTA MARIA	-	X	X	X	X	X	X	X	X	X	
NEWLOVE M W CO	-	X	X	X	X		X	X			
SANTA MARIA	-	.08	X	X	X	N	X	X	X	X	
TANGLEWOOD SUBD	-	X	X	X	X		X	-			
SANTA MARIA	-	X	X	X	X	X	X	X	X	X	
WHEAT RANCH DEV CO	-	X	X	X	X		X	X			
SANTA MONICA	12.10	X	102.00	X	X	X	-	43.30	YES	X	5-TOTAL FOR BOTH SOURCES
SOURCE 1	19.40	8.00	X	X	X		9.59	-			
SANTA MONICA	-	-	-	-	-	N	-	-	YES	-	
SOURCE 2	-	-	-	-	-		-	-			
* SANTA ROSA	-	-	-	-	-	N	-	-	YES	-	
	-	-	-	-	-		-	-			

FHS 2900-2
REV. 1-64
SHEET-4

MUNICIPAL WATER SUPPLY DATA

Communities of 25,000 population and over

COMMUNITY OR DISTRICT	1960 POPULATION / ESTIMATED POPULATION SERVED	YEAR OPER. START. / PRES. SUPPLY / PRES. TREAT. PLANT	OWNERSHIP	NUMBER OF SERVICES / NUMBER OF METERS	SOURCE OF SUPPLY	STORAGE / IMPOUNDED / RAW WATER (After Trans.) MG	SAFE YIELD IMPOUNDED / MAXIMUM DEPENDABLE DRAFT (Gr. water) MGD	TRANSMISSION CAPACITY (Max.) MGD	TREATMENT
(1)	(2)	(3)	(4)	(5)	(6)	(7)	(8)	(9)	(10)
CALIFORNIA CONT'D									
SANTA ROSA	-	1959	P	80	WELL	X	-	X	NONE
LARKFIELD WTR CO	250	-		80		X	X		
* SONOMA CO FLOOD	-	1959	M	X	RUSSIAN RIVER AND	40600.00	20000.00	30.00	DC
CONTROL AND W CONS D	75,000	X		X	COYOTE VALLEY RES	6.00	-		
* SOUTHERN CALIF	-	X	P	39,231	17 WELLS	-	-	X	S A DC KC
WTR CO/S W DIST/	147,500	X		39,231	AND M W D S C	-	X		
* SOUTHERN CALIF	-	1953	P	2,555	17 WELLS	-	-	X	NONE
WATER COMPANY	23,500	-		2,550		-	X		
SOUTH GATE	53,831	1925	M	14,800	15 WELLS	-	-	-	NONE
	52,000	-		14,800	AND M WD S C	-	32.00		
SOUTH GATE	-	1947	P	3,470	2 WELLS	-	-	X	DH (1 WELL)
PARK W CO SYS 22	2,000	X		3,470		-	X		
SOUTH GATE	-	X	P	3,470	7 WELLS	-	-	X	DH
HOLLYDALE SYSTEM	13,250	X		3,470		-	X		
SOUTH MODESTO	9,000	1940	P	944	6 WELLS	X	-	X	NONE
RIVER ROAD	37,000	-		3		X	X		
SOUTH SAN FRANCISCO	39,418	1892	P	10,960	8 WELLS	X	-	X	DC
SOURCE 1	41,000	X		10,960		X	X		
SOUTH SAN FRANCISCO	-	X	P	-	SAN FRANCISCO	-	-	-	SAN FRANCISCO
SOURCE 2	(41,000)	-		-		-	-		
SOUTH SAN GABRIEL	26,213	X	P	156	WELLS	X	-	X	NONE
MISSION GDN M W CO	625	-		X		X	X		
SOUTH SAN GABRIEL	-	X	P	4,088	6 WELLS	X	-	X	NONE
SO CALIF WATER CO	15,000	-		4,088		X	X		
STOCKTON	86,321	1954	M	459	3 WELLS	-	-	-	NONE
/COLONIAL HTS MD/	1,500	-		X		-	X		
STOCKTON	-	1927	P	35,660	65 WELLS	-	-	-	DC
CALIFORNIA W S CO	124,700	X		X		-	70.00		
STOCKTON	-	1955	M	1,479	5 WELLS	X	-	X	NONE
/LINCOLN M DIST/	5,200	-		X		X	X		
STOCKTON	-	X	P	63	GROUND	X	-	X	X
OAK PARK WATER CO	180	-		X		X	X		
STOCKTON	-	X	P	200	WELLS	X	-	X	NONE
PACIFIC OAKS WTR CO	800	-		X		X	X		
STOCKTON	-	X	M	775	2 WELLS	X	-	X	NONE
PKWDS LINCOLN VIL	3,100	-		X		X	X		
STOCKTON	-	1955	P	460	1 WELL	X	-	X	NONE
SIERRA MEADOWS	130	-		X		X	X		
STOCKTON	-	X	P	125	GROUND	X	-	X	X
SAN RAMON TERRACE	400	X		X		X	X		
STOCKTON	-	X	P	118	GROUND	X	-	X	X
WEST LANE HTS SUBD	350	X		X		X	X		
SUNNYVALE	52,898	X	M	16,023	21 WELLS	-	-	-	NONE
	35,950	-		16,023		-	X		
SUNNYVALE	-	1953	M	-	SAN FRANCISCO	-	-	-	SAN FRANCISCO
	(35,950)	-		-		-	-		
TEMPLE CITY	31,838	X	X	X	SAN MARINO	-	-	-	NONE
SOURCE 1	(5,000)	-		X	LOWER SYSTEM	-	-		
TEMPLE CITY	-	X	X	X	SAN MARINO	-	-	-	NONE
SOURCE 2	(5,000)	-		X	UPPER SYSTEM	-	-		

PHS 3300-2
REV. 1-64
SHEET-2

MUNICIPAL WATER SUPPLY DATA
Communities of 25,000 population and over

COMMUNITY OR DISTRICT	TREATMENT PLANT: RATED CAPACITY / OVERLOAD CAPACITY MGD	PLANT OUTPUT: AVERAGE MGD / MAXIMUM DAY MG	PLANT OUTPUT: MAXIMUM MONTH MG / MAXIMUM HOUR MG	AVERAGE OUTPUT: DOMESTIC / COMMERCIAL MGD	AVERAGE OUTPUT: INDUSTRIAL / PUBLIC & OTHER MGD	LABORATORY CONTROL	PUMPING CAPACITY: RAW WATER / FINISHED WATER MGD	DISTRIBUTION STORAGE: PUMPED TO MAINS / GRAVITY TO MAINS MG	WILL DISTRIBUTION SYSTEM BE ADEQUATE FOR DEMAND	IMPROVEMENTS NEEDED	REMARKS
(11)	(12)	(13)	(14)	(15)	(16)	(17)	(18)	(19)	(20)	(21)	(22)
CALIFORNIA CONT'D											
SANTA ROSA	-	X	X	X	X	N	X	X	X	X	
LARKFIELD WTR CO	-	X	X	X	X		X	.17			
* SONOMA CO FLOOD	X	7.00	X	X	X	N	X	X	YES	N	
CONTROL AND W CONS D	X	X	X	X	X		X	12.30			
* SOUTHERN CALIF	X	33.90	X	X	X	N	X	6.00	X	X	
WTR CO/S W DIST/	X	X	X	X	X		X	1.00			
* SOUTHERN CALIF	-	4.00	X	X	X	N	X	X	X	X	
WATER COMPANY	-	X	X	X	X		X	-			
SOUTH GATE	-	9.70	440.00	5.60	2.10	N	-	-	YES	X	
	-	14.10	X	.94	1.00		32.00	1.30			
SOUTH GATE	1.50	X	24.70	X	X	N	X	.02	X	X	
PARK W CO SYS 22	X	X	X	X	X		X	-			
SOUTH GATE	5.00	X	78.86	X	X	N	X	X	X	X	
HOLLYDALE SYSTEM	X	X	X	X	X		X	.06			
SOUTH MODESTO	-	X	X	X	X	X	X	.01	X	N	
RIVER ROAD	-	X	X	X	X		X	X			
SOUTH SAN FRANCISCO	2.20	8.00	X	X	X	A	2.31	.50	X	N	5=TOTAL FOR BOTH SOURCES
SOURCE 1	X	12.60	X	X	X		16.43	4.75			
SOUTH SAN FRANCISCO	-	-	-	-	-	N	-	-	X	-	
SOURCE 2	-	-	-	-	-		-	-			
SOUTH SAN GARRIEL	-	X	X	X	X	X	X	X	X	X	
MISSION GDN W W CO	-	X	X	X	X		X	X			
SOUTH SAN GARRIEL	-	2.10	X	X	X	N	X	.02	X	X	
SO CALIF WATER CO	-	X	X	X	X		X	.54			
STOCKTON	-	.25	16.00	X	X	B	2.88	.50	YES	X	
/COLONIAL HTS MD/	-	X	X	X	X		-	X			
STOCKTON	80.10	21.70	106.10	X	X	A	-	8.30	YES	N	1=STOCKTON DISTRICT
CALIFORNIA W S CO	X	40.80	X	X	X		66.00	3.00			
STOCKTON	-	X	X	X	X	N	X	1.13	X	N	
/LINCOLN M DIST/	-	X	X	X	X		X	X			
STOCKTON	X	X	X	X	X	X	X	X	X	X	
OAK PARK WATER CO	X	X	X	X	X		X	X			
STOCKTON	-	X	X	X	X	N	X	X	X	X	
PACIFIC OAKS WTR CO	-	X	X	X	X		X	-			
STOCKTON	-	.60	X	X	X	N	X	X	X	X	
PKWDS LINCOLN VIL	-	X	X	X	X		X	.10			
STOCKTON	-	X	X	X	X	N	X	X	X	X	
SIERRA MEADOWS	-	X	X	X	X		X	-			
STOCKTON	X	X	X	X	X	X	X	X	X	X	
SAN RAMON TERRACE	X	X	X	X	X		X	X			
STOCKTON	X	X	X	X	X	X	X	X	X	X	
WEST LANE HTS SUBD	X	X	X	X	X		X	X			
SUNNYVALE	-	9.40	X	X	X	N	13.40	.01	YES	X	
	-	X	X	X	X		X	14.18			
SUNNYVALE	-	-	-	-	-	N	-	-	YES	-	
	-	-	-	-	-		-	-			
TEMPLE CITY	-	-	-	-	-	N	-	-	X	-	
SOURCE 1	-	-	-	-	-		-	-			
TEMPLE CITY	-	-	-	-	-	N	-	-	X	-	
SOURCE 2	-	-	-	-	-		-	-			

PHS 2300-2
REV. 1-66
SHEET-1

MUNICIPAL WATER SUPPLY DATA
Communities of 25,000 population and over

COMMUNITY OR DISTRICT	1960 POPULATION: ESTIMATED POPULATION SERVED	YEAR OPER. START.: PRES. SUPPLY / PRES. TREAT. PLANT	OWNERSHIP	NUMBER OF SERVICES: NUMBER OF METERS	SOURCE OF SUPPLY	STORAGE: IMPOUNDED: RAW WATER (After Treat.) MG	SAFE YIELD IM-POUNDED: MAXIMUM DEPENDABLE DRAFT (Gr. water) MGD	TRANS-MISSION CAPACITY (Max.) MGD	TREATMENT
(1)	(2)	(3)	(4)	(5)	(6)	(7)	(8)	(9)	(10)
CALIFORNIA CONT'D									
* TEMPLE CITY	-	X	P	6,964	7 WELLS	X	-	X	DH
SUNNYSLOPE W CO	23,000	X		5,478		X	X		
* TORRANCE	100,991	X	P	3,055	22 WELLS	-	-	X	DCH
DOMINGUEZ WATER CO	12,000	1950		3,055		-	X		
* TORRANCE	-	1947	M	17,320	MET WATER DISTRICT OF	-	-	-	MET WATER DISTRICT OF
MUNICIPAL WATER DIST	(68,000)	-		17,320	SOUTHERN CALIFORNIA	-	-		SOUTHERN CALIFORNIA
* TORRANCE	-	X	P	19,078	METROPOLITAN W D	-	-	-	METROPOLITAN W D
DOMINGUEZ W CO 1	(80,000)	-		19,078	OF SOUTHERN CALIF	-	-		OF SOUTHERN CALIF
TORRANCE	-	X	P	-	17 WELLS	X	-	X	DC
DOMINGUEZ W CO 2	80,000	1950		-		X	X		
TUSTIN	2,006	1890	X	8,000	10 WELLS	-	-	-	NONE
TUSTIN W WORKS	25,000	-		8,000	AND M W D S C	-	X		
* U S BUR OF RECLA-	-	X	M	12,575	FOLSOM LAKE	X	X	X	NONE
MATION FOLSOM DAM	43,225	-		X		X	-		
VALLEJO	60,877	1893	M	20,000	FREY-MADIGAN LAKES	6054.00	28.10	24.00	P-KP CA TC DC AT SB
FLEMING HILL PLANT	71,600	1953		20,000	CHABOT & CURRY LAKES	4.00	-		FRS VS
VENTURA	29,114	1870	M	12,000	VENTURA RIVER AND	X	X	X	PI-AD DC KC FRS DC
	45,000	X		12,000	9 WELLS	X	X		
VENTURA	-	X	M	71	WELLS AND STREAMS	X	X	X	DC
LIMONEIRA DEL MAR	135	X		X		X	X		
VENTURA	-	X	P	50	WELLS	X	-	X	DC
LOS POSOS TRACT	100	X		X		X	X		
VENTURA	-	1904	P	299	3 WELLS	X	-	X	DC
MOUND WATER CO	1,000	X		293		X	X		
VISALIA	15,791	X	P	7,982	29 WELLS	X	-	X	NONE
CALIF W SERVICE CO	27,800	-		1,046		X	X		
VISALIA	-	X	P	65	2 WELLS	X	-	X	NONE
REDEL MUTUAL W CO	300	-		X		X	X		
VISALIA	-	X	P	77	2 WELLS	X	-	X	NONE
BERRYSON WATER CO	225	-		X		X	X		
VISALIA	-	X	P	15	WELL	X	-	X	NONE
BUHL WATER COMPANY	60	-		0		X	X		
VISALIA	-	X	M	65	2 WELLS	X	-	X	NONE
KAWEAH WATER CO	350	-		X		X	X		
VISALIA	-	X	P	52	WELL	X	-	X	NONE
LINWOOD MUT W CO	155	-		X		X	X		
VISALIA	-	X	P	37	WELL	X	-	X	NONE
SUNRISE MUT W CO	150	-		X		X	X		
VISALIA	-	X	M	200	WELLS	X	-	X	NONE
TULCO WATER CO	700	-		X		X	X		
WATTS	-	1904	P	10,194	6 WELLS	X	-	X	NONE
CONSERVATIVE W CO	51,000	-		8,798	AND M W D S C	X	X		
* WEST COVINA	50,645	1926	M	6,818	9 WELLS	X	-	X	NONE
/BALDWIN PK CWD/	27,000	-		6,818		X	32,17		
WEST COVINA	-	X	P	296	3 WELLS	X	-	X	DH
/COVINA KNOLLS DIST/	1,100	X		296		X	X		
WEST HOLLYWOOD	28,870	X	X	2,324	BEVERLY HILLS	-	-	-	BEVERLY HILLS
	(29,000)	-		2,324		-	-		
WESTMINSTER	25,750	1931	M	1,544	2 WELLS	-	-	X	NONE
/CO W W D S/	6,300	-		1,544		-	X		

PHS 2560-3
REV. 1-66
SHEET-3

MUNICIPAL WATER SUPPLY DATA

Communities of 25,000 population and over

COMMUNITY OR DISTRICT	TREATMENT PLANT: RATED CAPACITY / OVERLOAD CAPACITY MGD	PLANT OUTPUT: AVERAGE MGD / MAXIMUM DAY MG	PLANT OUTPUT: MAXIMUM MONTH MG / MAXIMUM HOUR MG	AVERAGE OUTPUT: DOMESTIC / COMMERCIAL MGD	AVERAGE OUTPUT: INDUSTRIAL / PUBLIC & OTHER MGD	LABORATORY CONTROL	PUMPING CAPACITY: RAW WATER / FINISHED WATER MGD	DISTRIBUTION STORAGE: PUMPED TO MAINS / GRAVITY TO MAINS MG	WILL DISTRIBUTION SYSTEM MEET FUTURE DEMAND	IMPROVEMENTS NEEDED	REMARKS
(11)	(12)	(13)	(14)	(15)	(16)	(17)	(18)	(19)	(20)	(21)	(22)
CALIFORNIA CONT'D											
* TEMPLE CITY	15.40	5.00	X	X	X	N	X	-	X	X	
SUNNYSLOPE W CO	X	X	X	X	X		X	10.10			
* TORRANCE	34.80	17.61	X	X		A	X	3.25	X	X	
DOMINGUEZ WATER CO	X	X	X	X	X		X	42.60			
* TORRANCE	-	-	-	-	-	X	-	-	X	-	
MUNICIPAL WATER DIST	-	-	-	-	-		-	-			
* TORRANCE	-	-	-	-	-	N	-	-	X	-	
DOMINGUEZ W CO 1	-	-	-	-	-		-	-			
TORRANCE	31.30	15.30	X	X	X	A	X	.23	X	X	
DOMINGUEZ W CO 2	X	X	X	X	X		X	31.25			
TUSTIN	-	X	X	X	X	X	X	.23	NO	X	
TUSTIN W WORKS	-	X	X	X	X		X	6.25			
* U S BUR OF RECLA-	-	X	X	X	X	X	X	X	X	X	
MATION FOLSOM DAM	-	X	X	X	X		X	X			
VALLEJO	21.00	14.40	377.60	X	X	A	24.00	10.00	YES	N	6-10-CACHE SLOUGH
FLEMING HILL PLANT	X	19.90	1.10	X	X		19.00	41.10			SOME WATER DC ONLY
VENTURA	10.50	7.10	X	X	X	N	X	X	X	SM	
	X	X	X	X	X		13.00	36.09		D G	
VENTURA	X	X	X	X	X	X	X	X	X	X	
LIMONEIRA DEL MAR	X	X	X	X	X		X	X			
VENTURA	X	X	X	X	X	X	X	X	X	X	
LOS POSOS TRACT	X	X	X	X	X		X	X			
VENTURA	X	X	X	X	X	N	X	-	X	X	
MOUND WATER CO	X	X	X	X	X		X	2.00			
VISALIA	-	X	X	X	X	A	X	-	X	U	
CALIF W SERVICE CO	-	X	X	X	X		X	X			
VISALIA	-	X	X	X	X	X	X	.01	X	X	
BEDEL MUTUAL W CO	-	X	X	X	X		X	-			
VISALIA	-	X	X	X	X	X	X	.01	X	X	
BERRYSON WATER CO	-	X	X	X	X		X	-			
VISALIA	-	X	X	X	X	X	X	.01	X	X	
BUHL WATER COMPANY	-	X	X	X	X		X	-			
VISALIA	-	X	X	X	X	X	X	.01	X	X	
KAWEAH WATER CO	-	X	X	X	X		X	-			
VISALIA	-	X	X	X	X	X	X	X	X	X	
LINWOOD MUT W CO	-	X	X	X	X		X	X			
VISALIA	-	X	X	X	X	X	X	X	X	X	
SUNRISE MUT W CO	-	X	X	X	X		X	X			
VISALIA	-	X	X	X	X	X	X	X	X	X	
TULCO WATER CO	-	X	X	X	X		X	X			
WATTS	-	3.80	X	X	X	N	X	-	X	X	1-SERVES PORTIONS OF LA
CONSERVATIVE W CO	-	X	X	X	X		X	.04			CTY-CO-LYNWOOD & SO GATE
* WEST COVINA	-	4.30	X	X	X	X	X	.03	X	U HP	
/BALDWIN PK CWD/	-	X	X	X	X		X	.36		D	
WEST COVINA	X	.20	X	X	X	N	X	1.00	X	X	
/COVINA KNOLLS DIST/	X	X	X	X	X		X	.54			
WEST HOLLYWOOD	-	-	-	-	-	N	-	-	X	-	
	-	-	-	-	-		-	-			
WESTMINSTER	-	.90	X	X	X	B	1.30	-	X	X	
/CO W W D 5/	-	X	X	X	X		1.30	-			

PHS 2196-A
REV. 1-64
SHEET-1

MUNICIPAL WATER SUPPLY DATA
Communities of 25,000 population and over

COMMUNITY OR DISTRICT	1960 POPULATION: ESTIMATED POPULATION SERVED	YEAR OPER. START.: PRES. SUPPLY / PRES. TREAT. PLANT	OWNERSHIP	NUMBER OF SERVICES: NUMBER OF METERS	SOURCE OF SUPPLY	STORAGE: IMPOUNDED / RAW WATER (After Treat.)	SAFE YIELD IM-POUNDED: MAXIMUM DEPENDABLE DRAFT (Gr. water)	TRANS-MISSION CAPACITY (Max.)	TREATMENT
						MG	MGD	MGD	
(1)	(2)	(3)	(4)	(5)	(6)	(7)	(8)	(9)	(10)
CALIFORNIA CONT'D									
WESTMINSTER	-	X	P	1,092	4 WELLS	-	-	-	NONE
WESTMINSTER SYSTEM	3,800	-		X		-	X		
WESTMINSTER	-	X	P	835	2 WELLS	-	-	-	NONE
RANCHO SYSTEM	3,150	-		835		-	X		
WESTMINSTER	-	1914	M	1,430	4 WELLS	-	-	X	NONE
TRACT 2803	5,000	-		X		-	X		
WESTMINSTER	-	X	P	308	2 WELLS	X	-	X	NONE
BARBER CITY	1,080	-		X		X	X		
WESTMINSTER	-	X	P	1,370	6 WELLS	X	-	X	NONE
DYKE W CO MAIN SYST	4,800	-		1,370		X	X		
WESTMINSTER	-	X	P	120	WELL	X	-	X	NONE
DYKE W CO SYSTEM 3	400	-		0		X	X		
WESTMINSTER	-	X	P	145	2 WELLS	X	-	X	NONE
DYKE W CO SYSTEM 4	900	-		0		X	X		
WESTMINSTER	-	X	P	55	WELLS	X	-	X	NONE
MILLAR SYSTEM	210	-		X		X	X		
WESTMINSTER	-	X	M	221	WELL	X	-	X	NONE
TRACT 3003	770	-		221		X	X		
WESTMINSTER /WEST/	-	X	P	50	WELL	X	-	X	NONE
SO CALIF WTR CO	175	-		X		X	X		
WEST SACRAMENTO	10,000	X	P	4,993	WASHINGTON WATER AND	-	-	-	WASHINGTON WATER AND
	(24,000)	-		145	LIGHT COMPANY	-	-		LIGHT COMPANY
WEST SACRAMENTO	-	1934	P	700	4 WELLS	X	-	X	NONE
W SACRAMENTO W CO	2,600	-		X		X	X		
WEST SACRAMENTO	-	1954	P	218	WELL	X	-	X	DC A DC
ARLINGTON OAKS	750	X		X		X	1.50		
WEST SACRAMENTO	-	X	M	X	WELL	X	-	X	NONE
LINDEN ACRES	60	-		X		X	X		
WHITTIER	33,663	X	M	10,188	8 WELLS	X	-	X	NONE
	33,500	-		X		X	X		
WHITTIER	-	X	P	1,050	5 WELLS	X	-	X	DC
CALIF DOM W CO	7,200	X		1,050		X	X		
WHITTIER	-	1946	M	3,300	6 WELLS	-	-	X	DC
ORCHARD DALE C W D	12,000	X		X	AND M W D S C	-	X		
WHITTIER	-	1933	P	2,375	3 WELLS	X	-	X	NONE
SAN GABRIEL VAL W CO	8,300	-		X		X	X		
WHITTIER	-	1948	P	12,600	11 WELLS	-	-	X	DC
SUB WATER SYST MAIN	44,000	X		12,600		-	X		
WHITTIER	-	X	P	85	WELL	X	-	X	NONE
BEVERLY ACRES M W CO	340	-		X		X	X		
WHITTIER	-	X	M	200	2 WELLS	X	-	X	NONE
CITRUS GVE HTS W CO	700	-		200		X	X		
WHITTIER	-	X	P	72	WELL	X	-	X	NONE
TRACT 6192	290	-		X		X	X		
WHITTIER	-	X	P	200	WELLS	X	-	X	NONE
WESTGATE M W CO	800	-		X		X	X		

PHS 2100-2
REV. 1-64
SHEET-2

MUNICIPAL WATER SUPPLY DATA

Communities of 25,000 population and over

COMMUNITY OR DISTRICT	TREATMENT PLANT: RATED CAPACITY / OVERLOAD CAPACITY MGD	PLANT OUTPUT: AVERAGE MGD / MAXIMUM DAY MG	PLANT OUTPUT: MAXIMUM MONTH MG / MAXIMUM HOUR MG	AVERAGE OUTPUT: DOMESTIC / COMMERCIAL MGD	AVERAGE OUTPUT: INDUSTRIAL / PUBLIC & OTHER MGD	LABORATORY CONTROL	PUMPING CAPACITY: RAW WATER / FINISHED WATER MGD	DISTRIBUTION STORAGE: PUMPED TO MAINS / GRAVITY TO MAINS MG	WILL DISTRIBUTION SYSTEM SATISFY MAXIMUM DEMAND	IMPROVEMENTS NEEDED	REMARKS
(11)	(12)	(13)	(14)	(15)	(16)	(17)	(18)	(19)	(20)	(21)	(22)
CALIFORNIA CONT'D											
WESTMINSTER	-	.82	X	X	X	B	X	.05	X	X	
WESTMINSTER SYSTEM	-	X	X	X	X		X	-			
WESTMINSTER	-	.40	13.40	X	X	A	1.80	.05	X	X	
RANCHO SYSTEM	-	X	X	X	X		2.30	-			
WESTMINSTER	-	X	X	X	X	B	1.58	-	X	X	
TRACT 2803	-	X	X	X	X		X	X			
WESTMINSTER	-	X	X	X	X	N	X	-	X	X	
BARBER CITY	-	X	X	X	X		X	-			
WESTMINSTER	-	X	X	X	X	N	X	-	X	X	
DYKE W CO MAIN SYST	-	X	X	X	X		X	-			
WESTMINSTER	-	X	X	X	X	N	X	-	X	X	
DYKE W CO SYSTEM 3	-	X	X	X	X		X	-			
WESTMINSTER	-	X	X	X	X	N	X	-	X	X	
DYKE W CO SYSTEM 4	-	X	X	X	X		X	-			
WESTMINSTER	-	X	X	X	X	N	X	-	X	X	
MILLAR SYSTEM	-	X	X	X	X		X	-			
WESTMINSTER	-	X	X	X	X	N	X	.01	X	X	
TRACT 3003	-	X	X	X	X		X	-			
WESTMINSTER /WEST/	-	X	X	X	X	X	X	X	X	X	
SO CALIF WTR CO	-	X	X	X	X		X	X			
WEST SACRAMENTO	-	-	-	-	-	N	-	-	X	-	
	-	-	-	-	-		-	-			
WEST SACRAMENTO	-	X	X	X	X	X	X	-	X	X	
W SACRAMENTO W CO	-	X	X	X	X		X	X			
WEST SACRAMENTO	X	X	X	X	X	N	X	.70	X	N	
ARLINGTON OAKS	X	X	X	X	X		X	-			
WEST SACRAMENTO	-	X	X	X	X	N	X	-	X	X	
LINDEN ACRES	-	X	X	X	X		X	-			
WHITTIER	-	X	X	X	X	N	X	3.00	X	X	
	-	X	X	X	X		-	19.00			
WHITTIER	X	X	X	X	X	N	X	4.00	X	X	
CALIF DOM W CO	X	X	X	X	X		-	-			
WHITTIER	X	X	69.70	X	X	N	X	1.30	X	X	
ORCHARD DALE C W D	X	X	X	X	X		X	3.01			
WHITTIER	-	1.20	52.80	X	X	A	X	.18	X	X	
SAN GABRIEL VAL W CO	-	X	X	X	X		X	.05			
WHITTIER	X	X	X	X	X	N	X	2.50	X	X	
SUB WATER SYST MAIN	X	X	X	X	X		-	5.75			
WHITTIER	-	X	X	X	X	X	X	X	X	X	
BEVERLY ACRES M W CO	-	X	X	X	X		X	X			
WHITTIER	-	.20	X	X	X	N	X	-	X	X	
CITRUS GVE HTS W CO	-	X	X	X	X		X	.55			
WHITTIER	-	X	X	X	X	X	X	X	X	X	
TRACT 6192	X	X	X	X	X		X	X			
WHITTIER	-	X	X	X	X	X	X	X	X	X	
WESTGATE M W CO	-	X	X	X	X		X	X			

PHS 2306-3
REV 1-64
SHEET-1

MUNICIPAL WATER SUPPLY DATA

Communities of 25,000 population and over

COMMUNITY OR DISTRICT	1960 POPULATION: ESTIMATED POPULATION SERVED	YEAR OPER. START.: PERS. SUPPLY / PERS. TREAT. PLANT	OWNERSHIP	NUMBER OF SERVICES: NUMBER OF METERS	SOURCE OF SUPPLY	STORAGE: IMPOUNDED / RAW WATER (After Treat.) MG	SAFE YIELD IM-POUNDED: MAXIMUM DEPENDABLE DRAFT (Gr. water) MGD	TRANS-MISSION CAPACITY (Max.) MGD	TREATMENT
(1)	(2)	(3)	(4)	(5)	(6)	(7)	(8)	(9)	(10)
COLORADO									
AURORA	48,548	1956	M	4,700	12 WELLS AND	-	X	10.00	DC FGS CA
SOURCE 1	31,500	1959		4,700	SOUTH PLATTE RIVER	99.50	4.00		
AURORA	-	X	M	7,000	DENVER	-	-	-	DENVER
SOURCE 2	(31,500)	-		7,000	KASSLER PLANT	-	-		KASSLER PLANT
BOULDER	37,718	1873	M	10,767	SILVER LAKES AND	1669.00	X	50.00	P-CAL DC FRS NC SBCM
	46,000	1964		10,762	BARKER MEADOWS RES	-	-		TC (V 0.20)
* COLORADO SPRINGS	70,194	1878	M	29,348	BEAR CREEK	10408.00	26.60	67.86	DC S (V 2.60)
	15,895	X		29,348		-	5.70		
* COLORADO SPRINGS	-	1964	M	-	8 WELLS	-	-	-	DC
CHEROKEE WATER DIST	15,890	X		-		-	2.70		
* COLORADO SPRINGS	-	1963	M	-	15 WELLS	-	-	-	DC
CLEAR SPRINGS	15,890	X		-		-	1.80		
* COLORADO SPRINGS	-	1873	M	-	BLUE RIVER AND PIKES	-	-	-	P-CAS MT SM FRS DC TC
MESA PLANT	15,890	1960		-	PEAK AND FOUNTAIN CR	-	-		(V 1.50)
* COLORADO SPRINGS	-	1878	M	-	RAMPART RANGE AND BLUE	-	-	-	P-CAS MB SO FRS DC TC
NORTHFIELD PLANT	15,890	1949		-	RIVER AND PIKES PEAK	-	-		(V 1.50)
* COLORADO SPRINGS	-	1954	M	-	2 WELLS	-	-	-	DC
VENETUCCI	15,890	X		-		-	1.20		
* CONSOLIDATED MW CO	-	X	P	9,713	DENVER	-	-	-	DENVER
LAKEWOOD	(48,500)	-		9,713	MOFFAT PLANT	-	-		MOFFAT PLANT
* CONSOLIDATED MW CO	-	1957	P	2,450	CLEAR CREEK	-	2.40	45.25	P-CAL (MTPS SV) FRS KC
MAPLE GROVE	12,500	1962		2,450		192.00	-		TC DC
* DENVER	493,887	X	M	163,480	SOUTH PLATTE RIVER	NO LIMIT	25.00	500.00	DC NC (V 0.70-1.10)
INFILTRATION GALLERY	129,000	X		66,600		26.60	-		
* DENVER	-	1902	M	-	SOUTH PLATTE RIVER	-	-	-	P-SO FGS NC DC
KASSLER PLANT	129,000	1902		-		-	-		(V 0.70)1.10)
* DENVER	-	1925	M	-	SOUTH PLATTE RIVER	-	-	-	P-AS CA TC MR SBO FAR
MARSTON LAKE N SIDE	129,000	1925		-		-	-		NC DC (V 0.70-1.10)
* DENVER	-	1893	M	-	SOUTH PLATTE RIVER	-	-	-	P-CA TC M FRS NC DC
MARSTON LAKE S SIDE	129,000	1893		-		-	-		(V 0.70-1.10)
* DENVER	-	1937	M	-	WESTERN SLOPE	-	-	-	P-CAL TC MB SC FRS NC
MOFFAT PLANT	129,000	1937		-	DIVERSION	-	-		DC VS (V 0.20)
ENGLEWOOD	33,398	1952	M	14,937	SOUTH PLATTE RIVER AND	1950.00	10.00	25.00	P-CAL TC (MTPS SV)
	55,000	1952		6,391	BEAR CREEK AND 3 WELLS	90.00	3.50		FRS DC (V 0.80)
* FORT COLLINS	25,027	1882	M	8,446	CACHE LA POUDRE RIVER	1660.00	16.00	18.00	P-CAL TC (MTPS SV)
	33,000	1955		1,896		-	-		FRS DC
* GRAND JUNCTION	18,694	1956	M	10,300	KANNAH CREEK	X	715.00	16.00	P-CA MT SOB FRS NG VS
	34,000	1961		13,000	WATERSHED	X	-		
* GREELEY	26,314	1906	M	9,000	CACHE LA POUDRE RIVER	2600.00	20.00	20.00	P-DC SO FRSG VT
	40,000	1954		3,000		100.00	-		(V 0.30)
* NORTHWEST WATER	-	1957	P	8,000	7 WELLS	X	-	X	P-S C FRS DC
CORPORATION	30,000	X		8,000		X	.47		
PUEBLO	91,181	1874	M	29,257	6 WELLS AND ARKANSAS R	3575.00	50.00	N	CAO DC MR NC SBO TC
NORTHSIDE PLANT	65,000	1960		15,000	3 WESTERN SLOPE	150.00	3.00		(V 0.70)
PUEBLO	-	1960	M	-	DIVERSIONS	-	-	-	CAO DC MR NG SBO TC
SOUTHSIDE PLANT	50,000	1956		-		-	-		(V 0.70)

PHS 3306-2
REV. 1-64
SHEET-2

MUNICIPAL WATER SUPPLY DATA
Communities of 25,000 population and over

COMMUNITY OR DISTRICT	TREATMENT PLANT: RATED CAPACITY / OVERLOAD CAPACITY MGD	PLANT OUTPUT: AVERAGE MGD / MAXIMUM DAY MG	PLANT OUTPUT: MAXIMUM MONTH MG / MAXIMUM HOUR MG	AVERAGE OUTPUT: DOMESTIC / COMMERCIAL MGD	AVERAGE OUTPUT: INDUSTRIAL / PUBLIC & OTHER MGD	LOCATION OF PLANT	PUMPING CAPACITY: RAW WATER / FINISHED WATER MGD	DISTRIBUTION STORAGE: PUMPED TO MAINS / GRAVITY TO MAINS MG	BILLS DISTRIBUTION SYSTEM METERED	IMPROVEMENTS NEEDED	REMARKS
(11)	(12)	(13)	(14)	(15)	(16)	(17)	(18)	(19)	(20)	(21)	(22)
COLORADO											
AURORA	15.10	1.35	88.10	X	X	N	6.50	-	YES	X	5=BOTH SOURCES
SOURCE 1	8.00	4.30	-	X	X		-	9.70			
AURORA	-	-	-	-	-	N	-	-	YES	-	
SOURCE 2	-	-	-	-	-		-	-			
BOULDER	30.00	X	X	X	X	X	X	X	X	X	
	X	X	X	X	X		X	29.20			
* COLORADO SPRINGS	50.00	15.00	746.50	8.80	1.64	A	9.00	-	YES	S	5-7-8-9-12-13-14-15-16-
	50.00	34.20	38.00	2.70	8.95		-	47.00		T G	18-19-TOTAL FOR ALL PLTS
* COLORADO SPRINGS	-	-	-	-	-	A	-	-	YES	S	
CHEROKEE WATER DIST	-	-	-	-	-		-	-		T G	
* COLORADO SPRINGS	-	-	-	-	-	A	-	-	YES	S	
CLEAR SPRINGS	-	-	-	-	-		-	-		T G	
* COLORADO SPRINGS	-	-	-	-	-	N	-	-	YES	S	
MESA PLANT	-	-	-	-	-		-	-		T G	
* COLORADO SPRINGS	-	-	-	-	-	N	-	-	YES	S	
NORTHFIELD PLANT	-	-	-	-	-		-	-		T G	
* COLORADO SPRINGS	-	-	-	-	-	A	-	-	YES	S	
VENETUCCI	-	-	-	-	-		-	-		T G	
* CONSOLIDATED MW CO	-	-	-	-	-	N	-	-	NO	-	
LAKEWOOD	-	-	-	-	-		-	-			
* CONSOLIDATED MW CO	4.00	1.32	79.84	X	X	A	-	-	YES	N	
MAPLE GROVE	5.00	3.66	.17	X	X		6.30	2.50			
* DENVER	385.00	140.60	6476.00	82.94	8.20	A	24.00	227.00	YES	N	5-7-8-9-12-13-14-15-16-
INFILTRATION GALLERY	385.00	327.00	50.40	24.60	6.60		411.00	X			18-19-TOTAL FOR ALL PLTS
* DENVER	-	-	-	-	-	A	-	-	YES	N	
KASSLER PLANT	-	-	-	-	-		-	-			
* DENVER	-	-	-	-	-	A	-	-	YES	N	
MARSTON LAKE N SIDE	-	-	-	-	-		-	-			
* DENVER	-	-	-	-	-	A	-	-	YES	N	
MARSTON LAKE S SIDE	-	-	-	-	-		-	-			
* DENVER	-	-	-	-	-	A	-	-	YES	N	
MOFFAT PLANT	-	-	-	-	-		-	-			
ENGLEWOOD	30.00	10.00	539.00	X	X	C	X	33.00	YES	N	
	33.00	25.50	29.50	X	X		X	12.50			
* FORT COLLINS	18.00	7.87	401.80	X	X	C	-	-	YES		
	21.00	17.00	-	X	X		-	25.00		G	
* GRAND JUNCTION	8.00	5.60	383.00	X	X	C	-	-	YES		
	11.30	11.30	X	X	X		-	26.00		T	
* GREELEY	20.00	9.00	530.70	X	X	C	-	.50	YES	M	
	22.00	20.40	X	X	X		-	37.50		T	
* NORTHWEST WATER	X	X	X	X	X	N	X	.30	X		
CORPORATION	X	X	X	X	X		X	9.00		T	
PUEBLO	64.60	20.00	2.57	X	X	A	-	-	YES	MP	5-7-8-9-12-13-14-18-19
NORTHSIDE PLANT	70.00	47.00	X	X	X		112.00	29.25		T L	TOTAL FOR BOTH PLANTS
PUEBLO	-	-	-	-	-	A	-	-	YES	MP	
SOUTHSIDE PLANT	-	-	-	-	-		-	-		T L	

PHS 2980-2
REV. 1-64
SHEET-1

MUNICIPAL WATER SUPPLY DATA

Communities of 25,000 population and over

COMMUNITY OR DISTRICT	1960 POPULATION: ESTIMATED POPULATION SERVED	YEAR OPER. START.: PRES. SUPPLY / PRES. TREAT. PLANT	OWNERSHIP	NUMBER OF SERVICES: NUMBER OF METERS	SOURCE OF SUPPLY	STORAGE IMPOUNDED: RAW WATER (After Treat.) MG	SAFE YIELD IM-POUNDED: MAXIMUM DEPENDABLE DRAFT (Gr. water) MGD	TRANS-MISSION CAPACITY (Max.) MGD	TREATMENT
(1)	(2)	(3)	(4)	(5)	(6)	(7)	(8)	(9)	(10)
CONNECTICUT									
* BRIDGEPORT-SO 1	156,748	1957	P	69,633	EASTON RES-WEST	24610.00	127.00	160.00	DC KH
HYDRAULIC COMPANY	152,490	1960		33,067	POQUONOCK RIVER	.08	-		
* BRIDGEPORT-SO 2	-	X	P	-	HEMLOCKS ASPETUCK	-	35.50	-	KCP DC
HYDRAULIC COMPANY	38,120	X		-	SAUGATUCK RES	-	-		
* BRIDGEPORT-SO 3	-	X	P	-	3 RESERVOIRS	-	X	-	DC KCH
HYDRAULIC COMPANY	38,125	X		-	AND WELLS	-	19.40		DC(WELLS)
* BRIDGEPORT-SO 4	-	X	P	-	SHELTON RES	-	.40	-	DCH
HYDRAULIC COMPANY	76,245	X		-	HUNTINGTON WELLS	-	X		
BRISTOL	45,499	X	M	4,986	POLAND RIVER	1224.00	3.90	-	P-DC CAS S FR KP VA
PLANT 1	11,500	1938		10,230		-	-		
BRISTOL	-	1950	M	-	WELL	-	-	-	DH
PLANT 2	11,500	1958		-		-	1.00		
BRISTOL	-	1958	M	-	WELL	-	-	-	DC KCP
PLANT 3	11,500	1958		-		-	3.00		
BRISTOL	-	1958	M	-	RESERVOIR 7 AND	-	1.70	-	N DC VA
PLANT 4	11,500	1958		-	MARSH BROOK	-	-		
DANBURY /TWP/	22,928	1937	M	6,150	MARGERIE RESERVOIR	2762.00	7.00	20.00	P-CAL S FR KCPG
MARGERIE PLANT	18,000	1941		35		-	-		
DANBURY /TWP/	-	X	M	-	WEST AND LAKE	-	-	-	P-CAL S FR KCPG DC
WEST LAKE PLANT	18,000	1941		-	RESERVOIR	-	-		
* DERBY-SOURCE 1	12,132	1957	P	2,316	2 WELLS GREAT AND	X	.91	X	DC
BIRMINGHAM W CO	19,850	X		570	DERBY HILL RES	X	2.20		
DERBY SOURCE 2	-	X	P	33	ANSONIA	-	-	-	ANSONIA
	(19,850)	-		X	ANSONIA WTR CO	-	-		ANSONIA WATER CO
EAST HARTFORD	43,977	X	X	10,640	HARTFORD COUNTY	-	-	-	HARTFORD COUNTY
	(46,000)	-		10,420	METROPOLITAN DISTRICT	-	-		METROPOLITAN DISTRICT
ENFIELD /T/	31,464	1961	P	5,114	CAISSON WELLS	-	-	4.10	DC
	20,000	1963		5,114		2556.00	3.00		
ENFIELD /T/	-	1952	P	46	DRILLED WELL	X	-	X	NONE
SHAKER HEIGHTS	185	-		0		X	X		
FAIRFIELD /TWP/	46,183	X	P	X	BRIDGEPORT	-	-	-	BRIDGEPORT
	(49,055)	-		X		-	-		
* GREENWICH	53,793	1880	P	13,137	HORSENECK PIPEN	3556.00	16.40	-	P-AS CA KGP TC MP SCO
PUTNAM PLANT	45,710	1928		12,020	BROS BR E BR	-	-		FRS KP DCD
* GREENWICH	-	1955	P	-	MIANUS RIVER	-	-	-	P-CA KGP TC MB SDM FRS
MIANUS PLANT	45,710	1955		-		-	-		KP DCD
GROTON /TWP/	29,937	1904	M	3,176	POQUONOCK RESERVOIR	1.11	7.00	-	P-CAL MP SC FRS DC
	27,000	1961		3,176		-	-		
* GUILFORD /T/	7,913	X	P	X	KELSEYTOWN RESERVOIR	X	X	X	DC KC
CONN WATER COMPANY	30,060	X		X	AND 2 WELLS	X	1.36		
HAMDEN	41,056	X	P	11,101	NEW HAVEN	-	-	-	NEW HAVEN
	(43,700)	-		X		-	-		
HARTFORD	162,178	X	X	20,580	HARTFORD COUNTY	-	-	-	HARTFORD COUNTY
	(164,000)	-		19,480	METROPOLITAN DISTRICT	-	-		METROPOLITAN DISTRICT
* HARTFORD COUNTY	-	1944	M	71,420	NEPAUG R & EAST BR	42500.00	82.00	60.50	P-AS FGS DC KCP VS
METRO DIST PLT 1	180,000	1960		69,580	FARMINGTON RIVER IMP	-	-		
* HARTFORD COUNTY	-	X	M	-	COLD BROOK RESERVOIR	-	-	-	DC KCP VA
METRO DIST PLT 2	180,000	X		-		-	-		
MANCHESTER	42,102	1956	M	6,902	ROARING BROOK	479.00	1.60	-	P-AT CAS MP FRS KP DC
PLANT 1	8,735	1925		7,178	RESERVOIR	.30	-		

PHS 2390-3
REV. 1-64
SHEET-3

MUNICIPAL WATER SUPPLY DATA

Communities of 25,000 population and over

COMMUNITY OR DISTRICT	TREATMENT PLANT: RATED CAPACITY / OVERLOAD CAPACITY MGD	PLANT OUTPUT: AVERAGE MGD / MAXIMUM DAY MG	PLANT OUTPUT: MAXIMUM MONTH MG / MAXIMUM HOUR MG	AVERAGE OUTPUT: DOMESTIC / COMMERCIAL MGD	AVERAGE OUTPUT: INDUSTRIAL / PUBLIC & OTHER MGD	LABORATORY CONTROL	PUMPING CAPACITY: RAW WATER / FINISHED WATER MGD	DISTRIBUTION STORAGE: PUMPED TO MAINS / GRAVITY TO MAINS MG	WELL DISTRIBUTION SYSTEM (SEE CODE)	IMPROVEMENTS NEEDED	REMARKS
(11)	(12)	(13)	(14)	(15)	(16)	(17)	(18)	(19)	(20)	(21)	(22)
CONNECTICUT											
* BRIDGEPORT-SO 1	186.00	54.50	2.00	25.40	22.90	A	21.00	.10	YES	U NP	15-DOM & IND
HYDRAULIC COMPANY	193.00	89.30	5.10	-	6.20		2.00	5.10		DL	
* BRIDGEPORT-SO 2	-	-	-	-	-	A	-	-	YES	-	5-7-9-12-13-14-15-16-
HYDRAULIC COMPANY	-	-	-	-	-		-	-			18-19-TOTAL FOR ALL PLTS
* BRIDGEPORT-SO 3	-	-	-	-	-	A	-	-	YES	-	
HYDRAULIC COMPANY	-	-	-	-	-		-	-			
* BRIDGEPORT-SO 4	-	-	-	-	-	A	-	-	YES	-	
HYDRAULIC COMPANY	-	-	-	-	-		-	-			
BRISTOL	6.00	4.92	116.60	1.93	1.87	C	8.00	1.33	YES	N	5-7-12-13-14-15-16-18
PLANT 1	8.00	5.20	6.60	.20	.23		-	1.04			19-TOTAL FOR ALL PLTS
BRISTOL	-	-	-	-	-	C	-	-	YES	N	
PLANT 2	-	-	-	-	-		-	-			
BRISTOL	-	-	-	-	-	C	-	-	YES	N	
PLANT 3	-	-	-	-	-		-	-			
BRISTOL	-	-	-	-	-	C	-	-	YES	N	
PLANT 4	-	-	-	-	-		-	-			
DANBURY /TWP/	5.00	6.30	222.70	X	X	A	-	X	YES	X	
MARGERIE PLANT	7.50	8.70	X	X	X		-	X			
DANBURY /TWP/	5.00	-	-	-	-	A	-	X	YES	X	
WEST LAKE PLANT	7.50	-	-	-	-		-	X			
* DERBY-SOURCE 1	X	1.85	X	X	X	N	X	X	X	X	
BIRMINGHAM W CO	X	X	X	X	X		X	.03			
DERBY SOURCE 2	-	-	-	-	-	N	-	-	X	-	
	-	-	-	-	-		-	-			
EAST HARTFORD	-	-	-	-	-	N	-	-	X	-	
	-	-	-	-	-		-	-			
ENFIELD /T/	4.32	1.61	62.61	X	X	X	4.00	X	YES		
	4.32	3.37	3.52	X	X		8.14	2.88		D	
ENFIELD /T/	-	.01	X	X	X	N	X	.01	X	X	
SHAKER HEIGHTS	-	X	X	X	X		X	-			
FAIRFIELD /TWP/	-	-	-	-	-	N	-	-	X	-	
	-	-	-	-	-		-	-			
* GREENWICH	12.70	7.88	370.10	3.40	.58	A	22.00	1.20	YES	N	5-7-8-15-16-TOTAL
PUTNAM PLANT	19.85	16.16	X	-	5.06		-	2.00			15 DOM AND COMM
* GREENWICH	4.00	3.56	135.20	-	-	A	-	.35	YES	N	
MIANUS PLANT	6.00	5.00	X	-	-		12.00	-			
GROTON /TWP/	12.00	7.30	251.17	.50	4.38	A	7.48	X	YES	S	
	9.00	11.70	X	1.50	.83		7.30	3.40			
* GUILFORD /T/	X	2.50	X	X	X	X	X	-	X	X	
CONN WATER COMPANY	X	X	X	X	X		X	1.00			
HAMDEN	-	-	-	-	-	N	-	-	X	-	
	-	-	-	-	-		-	-			
HARTFORD	-	-	-	-	-	N	-	-	X	-	
	-	-	-	-	-		-	-			
* HARTFORD COUNTY	52.00	44.82	1587.00	28.64	13.15	A	-	-	YES	SMP	5-7-8-9-13-14-15-16-19
METRO DIST PLT 1	75.00	66.00	X	8.56	1.49		-	31.00		TDL	TOTAL FOR BOTH PLANTS
* HARTFORD COUNTY	X	-	-	-	-	A	-	-	YES	SMP	
METRO DIST PLT 2	X	-	-	-	-		-	-		TDL	
MANCHESTER	4.50	2.10	80.00	1.55	.50	C	-	1.10	NO	S	5-7-8-12-13-14-18-19
PLANT 1	7.00	3.80	X	-	.38		2.60	.20		D G	TOTALS-15 DOM & COMM

FWS 3300-5
REV. 1-64
SHEET-1

MUNICIPAL WATER SUPPLY DATA
Communities of 25,000 population and over

COMMUNITY OR DISTRICT	1960 POPULATION: ESTIMATED POPULATION SERVED	YEAR OPER. START.: PRIM. SUPPLY / PRIM. TREAT. PLANT	OWNERSHIP	NUMBER OF SERVICES: NUMBER OF METERS	SOURCE OF SUPPLY	STORAGE: IMPOUNDED / RAW WATER (After Trans.)	SAFE YIELD IMPOUNDED: MAXIMUM DEPENDABLE DRAFT (Gr. water)	TRANSMISSION CAPACITY (Max.)	TREATMENT
						MG	MGD	MGD	
(1)	(2)	(3)	(4)	(5)	(6)	(7)	(8)	(9)	(10)
CONNECTICUT CONT'D									
MANCHESTER	-	X	M	-	3 WELLS	-	-	-	DH 2 WELLS
PLANT 2	8,735	X		-		-	X		DC 1 WELL
MANCHESTER	-	X	M	-	GLOBE HOLLOW	-	X	-	DC KP FRS
PLANT 3	8,735	X		-	RESERVOIR	-	-		
MANCHESTER	-	X	M	-	HOWARD RESERVOIR	-	X	-	DH
PLANT 4	180	X		-		-	-		
MANCHESTER	-	X	M	-	PORTER RESERVOIR	-	X	-	DC
PLANT 5	14,300	X		-		-	-		
* MERIDEN	51,850	1928	M	9,935	BROAD BROOK	1629.00	5,70	-	P-AS CAL MB SC FRS DC
PLANT 1	21,855	1928		10,520	RESERVOIR	-	-		
* MERIDEN	-	1953	M	-	HALLMERE-KENMERE-EL-	294.40	-	-	DC
PLANT 2	21,855	1953		-	MORE RES-KENSING WELL	115.30	-		
* MERIDEN	-	1867	M	-	MERIMERE RES	343.80	-	-	DC
PLANT 3	21,855	X		-		-	-		
MIDDLETOWN	33,250	1867	M	5,986	LAUREL BROOK & MT	597.00	2,30	9.00	DC VA KC
	27,150	1960		5,976	HIGBY RESERVOIR	-	-		
MILFORD /T/	41,602	1955	P	13,600	2 WELLS TRIB TO	25.00	1,00	6.00	DCS KC
SOURCE 1	22,000	1950		9,600	BEAVER BROOK RES	-	-		
MILFORD /T/	-	1955	P	-	NEW HAVEN	-	-	-	NEW HAVEN
SOURCE 2	(22,000)	-		-	WATER COMPANY	-	-		WATER COMPANY
* NEW BRITAIN	82,201	1857	M	15,000	SHUTTLE MEADOW	1.53	9,00	18.50	P-CAS S FRS KP VT DC
PLANT A	32,655	1940		15,000	AND WHIGVILLE RES	1.53	-		
NEW BRITAIN	-	X	M	-	WOLCOTT AND SHUTTLE	X	X	X	P-CA S FRS KP VT DC
PLANT B	32,655	1961		-	MEADOW RESERVOIR	X	-		
NEW BRITAIN	-	X	M	-	PATTON BR & WHITE	X	-	X	NONE
SOURCE 3	32,655	-		-	BRIDGE WELLS /26/	X	3.05		
* NEW HAVEN	152,048	1957	P	70,503	LAKES-RESERVOIRS	22295.00	61,00	85.00	DC KC
SOURCE 1	162,700	1906		58,066	AND 2 WELL FIELDS	-	3,60		
* NEW HAVEN	-	X	P	-	LAKE WHITNEY	-	-	-	P-FGS
SOURCE 2	162,700	X		-		-	-		
* NEW LONDON	34,182	X	M	6,881	ROUGUE BR L KONOMAC	1286.00	5,80	5.70	DC KC
	35,655	1923		7,069	BARNES RES & FAIRY L	-	-		
NORWALK	67,775	1870	M	8,662	GRUPE SCOTT BROWN &	1000.00	5,50	7.50	P-AS CAL TC SC FRS KC
TAX DISTRICT 1	18,000	1936		8,496	MILNE RES IMPOUNDED	-	-		DC
NORWALK	-	1959	M	-	2 GRAVEL PACKED	-	-	-	DC KCP
TAX DISTRICT 1	18,000	1959		-	WELLS	-	3,50		
NORWALK	-	1950	M	7,363	CITY LAKE-ROCK LAKE	990.00	4,00	7.90	P-AT FGS DC KP
TAX DISTRICT 2	30,000	1908		7,318	POPES POND	-	-		
* NORWICH	38,506	1870	M	7,797	DEEP RIVER FAIRVIEW	1395.00	8,50	-	DH
SOURCE 1	35,675	1929		7,662	AND STONEY BROOKS	-	-		
NORWICH	-	1959	P	36	3 DRILLED WELLS	X	-	X	DH (DUG WELL ONLY)
SOURCE 2 OCCUM	400	1959		0	AND DUG WELL	X	X		
NORWICH	-	1959	P	416	3 RESERVOIRS	X	.35	X	DH
SOURCE 3 - TAFTVILLE	4,000	1959		416		X	-		
* STAMFORD	92,713	1872	P	17,604	LAUREL N. STAMFORD	3300.00	15,00	-	DC
	78,000	1913		16,589	TRINITY & HEAD POND	-	-		
STRATFORD /TWP/	45,012	X	P	X	BRIDGEPORT	-	-	-	BRIDGEPORT
	(46,925)	-		X		-	-		
TORRINGTON	30,045	1878	P	4,592	HART. NICKEL MINE	1745.00	4,90	7.00	DC VT
SOURCE 1	26,000	1961		4,610	ARS OF NORTH POND	-	-		

PHS 3300-3
REV. 1-64
SHEET-3

MUNICIPAL WATER SUPPLY DATA
Communities of 25,000 population and over

COMMUNITY OR DISTRICT	TREATMENT PLANT: RATED CAPACITY / OVERLOAD CAPACITY MGD	PLANT OUTPUT: AVERAGE MGD / MAXIMUM DAY MG	PLANT OUTPUT: MAXIMUM MONTH MG / MAXIMUM HOUR MG	AVERAGE OUTPUT: DOMESTIC / COMMERCIAL MGD	AVERAGE OUTPUT: INDUSTRIAL / PUBLIC & OTHER MGD	LABORATORY CONTROL	PUMPING CAPACITY: RAW WATER / FINISHED WATER MGD	DISTRIBUTION STORAGE: PUMPED TO MAINS / GRAVITY TO MAINS MG	WILL DISTRIBUTION SYSTEM SATISFY MAXIMUM DEMAND	IMPROVEMENTS CONTEMPLATED	REMARKS
(11)	(12)	(13)	(14)	(15)	(16)	(17)	(18)	(19)	(20)	(21)	(22)
CONNECTICUT CONT'D											
MANCHESTER	-	-	-	-	-	C	-	-	NO	S	
PLANT 2	-	-	-	-	-		-	-		D G	
MANCHESTER	-	-	-	-	-	C	-	-	NO	S	
PLANT 3	-	-	-	-	-		-	-		D G	
MANCHESTER	-	-	-	-	-	C	-	-	NO	S	
PLANT 4	-	-	-	-	-		-	-		D G	
MANCHESTER	-	-	-	-	-	C	-	-	NO	S	
PLANT 5	-	-	-	-	-		-	-		D G	
* MERIDEN	5.00	6.00	215.60	X	2.00	C	9.80	-	X	US P	5-8-13-14-16-18
PLANT 1	6.30	7.50	X	X	X		6.50	-		L	TOTAL FOR ALL PLTS
* MERIDEN	1.50	-	-	-	-	C	-	-	X	US P	
PLANT 2	1.50	-	-	-	-		-	-		L	
* MERIDEN	-	-	-	-	-	C	-	-	X	US P	
PLANT 3	-	-	-	-	-		-	-		L	
MIDDLETOWN	X	2.55	96.70	1.98	.57	N	-	-	YES	US	15-DOM & COMM
	X	3.50	-	-	X		-	1.00		T	
MILFORD /T/	3.20	1.33	63.83	1.87	1.21	A	.80	-	YES	N	5-7-8-12-13-14-15-16-18
SOURCE 1	6.00	3.10	.25	-	1.26		6.20	1.60			19-COMM & DOM
MILFORD /T/	-	-	-	-	-	N	-	-	YES	-	
SOURCE 2	-	-	-	-	-		-	-			
* NEW BRITAIN	25.00	12.00	X	5.72	4.14	C	27.00	5.50	YES	SM	8-TOTAL FOR PLTS A & B
PLANT A	37.50	18.00	X	-	2.05		9.50	9.00		D	5-12-13 TOTAL FOR ALL
NEW BRITAIN	-	-	X	X	X	C	X	X	YES		
PLANT B	-	-	X	X	X		X	X		O	
NEW BRITAIN	-	-	X	X	X	N	X	X	YES	X	
SOURCE 3	-	-	X	X	X		X	X			
* NEW HAVEN	X	47.60	1652.00	17.60	12.70	A	12.00	.80	YES	N	5-7-8-9-13-14-15-16-18
SOURCE 1	X	67.90	105.90	-	17.30		20.30	14.65			19-TOTAL FOR BOTH
* NEW HAVEN	12.00	-	-	-	-	A	-	-	YES	N	
SOURCE 2	15.00	-	-	-	-		-	-			
* NEW LONDON	10.00	4.05	147.86	X	.37	X	7.60	-	YES	M	
	10.00	6.01	-	X	-		7.60	6.20			
NORWALK	5.00	5.00	168.58	3.50	1.50	A	-	8.00	YES	S	5-7-8-12-13-14-15-16-18-
TAX DISTRICT 1	7.50	7.20	.42	-	-		10.50	2.20		L	19-TOTAL-15-16-DOM & COM
NORWALK	-	-	-	-	-	A	-	-	YES	S	
TAX DISTRICT 1	-	-	-	-	-		-	-		L	
NORWALK	4.50	3.80	134.00	X	X	A	-	-	YES	S	
TAX DISTRICT 2	7.50	5.20	X	X	X		-	-		T	
* NORWICH	X	X	X	X	X	N	X	X	YES		
SOURCE 1	X	X	X	X	X		-	-		T	
NORWICH	X	.02	X	X	X	N	X	-	X	X	
SOURCE 2 OCCUM	X	X	X	X	X		X	.50			
NORWICH	X	.30	X	X	X	N	X	X	X	X	
SOURCE 3 - TAFTVILLE	X	X	X	X	X		X	X			
* STAMFORD	25.00	12.50	448.83	6.59	3.71	C	-	.02	YES	X	6-RESERVOIRS
	30.00	19.22	1.00	-	2.20		25.00	4.00			15-DOM & COMM.
STRATFORD /TWP/	-	-	-	-	-	N	-	-	X	-	
	-	-	-	-	-		-	-			
TORRINGTON	8.00	3.50	136.00	1.40	1.00	X	-	1.25	YES	P	
SOURCE 1	15.00	5.25	X	.40	.70		-	.86		DL	

PHS 2390-3
REV. 1-64
SHEET-1

MUNICIPAL WATER SUPPLY DATA
Communities of 25,000 population and over

COMMUNITY OR DISTRICT	1960 POPULATION: ESTIMATED POPULATION SERVED	YEAR OPER. START.: PRES. SUPPLY / PRES. TREAT. PLANT	OWNERSHIP	NUMBER OF SERVICES: NUMBER OF METERS	SOURCE OF SUPPLY	STORAGE IMPOUNDED: RAW WATER (After Treat.) MG	SAFE YIELD IMPOUNDED: MAXIMUM DEPENDABLE DRAFT (Gr. water) MGD	TRANSMISSION CAPACITY (Max.) MGD	TREATMENT
(1)	(2)	(3)	(4)	(5)	(6)	(7)	(8)	(9)	(10)
CONNECTICUT CONT'D									
TORRINGTON	-	1955	P	204	WELLS	X	-	X	NONE
SOURCE 2	985	-		0		X	,25		
WALLINGFORD	31,900	1882	M	6,673	PISTAPAUG RESERVOIR	1209.00	1.00	6.00	DC
PLANT 1	9,000	1882		6,600		-	-		
WALLINGFORD	-	1927	M	-	PINE RIVER RESERVOIR	225.00	2.60	4.50	P-AS CA MB SC FRS
PLANT 2	9,000	1927		-		-	-		DC KC TC
WALLINGFORD	-	1963	M	-	GRAND WELL	-	-	1.50	H-KC FPZ DC
PLANT 3	9,000	1963		-		X	1,50		
* WATERBURY	107,130	1939	M	20,777	W BR NAUGATUCK R.	4730.00	20.00	36.00	DC KP
	118,000	1941		20,424	AND SHEPAUG RIVER	-	-		
WEST HARTFORD	68,382	X	M	17,480	HARTFORD COUNTY	-	-	-	HARTFORD COUNTY
	(67,500)	-		17,220	METROPOLITAN DISTRICT	-	-		METROPOLITAN DISTRICT
WEST HAVEN /TWP/	43,002	X	P	X	NEW HAVEN	-	-	-	NEW HAVEN
	(44,100)	-		X	WATER COMPANY	-	-		WATER COMPANY
DELAWARE									
* ARTESIAN WATER	-	1904	P	23,164	35 WELLS	-	-	X	A DH KCP
COMPANY	135,000	-		23,164		X	10,40		
WILMINGTON	95,827	1827	M	36,006	BRANDYWINE CREEK	2235.00	35.00	X	P-CAL TC DC MTB SBMO
	156,000	1909		36,006		-	-		FRS DC KP VS
*WILMINGTON SUBURBAN	-	1932	P	8,517	STONY RUN CREEK	93.00	,50	X	P-CAL DC TD MB SB FRS
WATER CORPORATION	16,000	1960		8,517		-	-		DC KP
*WILMINGTON SUBURBAN	-	1913	P	X	DELAWARE WATER	-	-	-	DELAWARE WATER
WATER CORPORATION	(16,000)	-		X	CORP /BULK/	-	-		CORP /BULK/
DISTRICT COLUMBIA									
* WASHINGTON D C	763,956	1863	M	125,774	POTOMAC RIVER	-	506.00	550.00	P-CA DC MP SO FARS KGP
DALECARLIA PLANT	569,440	1959		125,576		60.00	-		TDS VS DS V
WASHINGTON D C	-	1905	M	-	POTOMAC RIVER	-	-	-	P-CA DCS FGS KP SO
MC MILLAN PLANT	530,560	1946		-		155.00	-		TD VS V
FLORIDA									
BRADENTON	19,380	1939	M	7,500	BRADEN RIVER	X	1.00	X	P-DC CA KP (MPTS SV)
	22,500	1949		7,500		X	-		AM FRS
BRADENTON	-	1952	P	50	2 DEEP WELLS	X	-	X	NONE
HARBOR HILLS	125	-		0		X	,40		
BRADENTON	-	1955	P	31	2 DEEP WELLS	X	-	X	DH
PALMA SELA PARK	110	*		31		X	X		

PHS 2306-I
REV. 1-64
SHEET-2

MUNICIPAL WATER SUPPLY DATA

Communities of 25,000 population and over

COMMUNITY OR DISTRICT	TREATMENT PLANT: RATED CAPACITY / OVERLOAD CAPACITY / MGD	PLANT OUTPUT: AVERAGE MGD / MAXIMUM DAY MG	PLANT OUTPUT: MAXIMUM MONTH MG / MAXIMUM HOUR MG	AVERAGE OUTPUT: DOMESTIC / COMMERCIAL MGD	AVERAGE OUTPUT: INDUSTRIAL / PUBLIC & OTHER MGD	LOCATION OF SUPPLY	PUMPING CAPACITY: RAW WATER / FINISHED WATER MGD	DISTRIBUTION STORAGE: PUMPED TO MAINS / GRAVITY TO MAINS MG	WILL DISTRIBUTION SYSTEM MEET FUTURE DEMAND	IMPROVEMENTS NEEDED	REMARKS
(11)	(12)	(13)	(14)	(15)	(16)	(17)	(18)	(19)	(20)	(21)	(22)
CONNECTICUT CONT'D											
TORRINGTON	-	.06	X	X	X	N	X	.02	X	X	
SOURCE 2	-	X	X	X	X		X	-			
WALLINGFORD	6.00	2.60	100.00	1.30	1.04	C	-	X	YES		5-19-TOTAL FOR ALL
PLANT 1	X	3.50	.25	.23	.03		5.25	5.25		DL	PLANTS
WALLINGFORD	4.25	1.10	25.00	.55	.43	C	4.50	-	X	X	
PLANT 2	5.25	2.00	.20	.10	.02		4.50	-			
WALLINGFORD	1.50	1.00	3.29	.80	-	C	1.50	-	X	X	
PLANT 3	1.50	1.20	.05	.10	.10		1.50	-			
* WATERBURY	36.00	17.80	621.60	X	X	X	-	-	YES		
	36.00	21.60	1.20	X	X		17.00	4.60		G	
WEST HARTFORD	-	-	-	-	-	N	-	-	X	-	
	-	-	-	-	-		-	-			
WEST HAVEN /TWP/	-	-	-	-	-	N	-	-	X	-	
	-	-	-	-	-		-	-			
DELAWARE											
* ARTESIAN WATER	10.20	4.80	211.00	4.15	.05	C	X	1.54	YES	N	
COMPANY	X	8.50	.40	.50	.20		X	7.90			
WILMINGTON	56.00	25.00	X	X	X	A	X	70.00	YES	N	
	X	X	X	X	X		X	80.00			
*WILMINGTON SUBURBAN	1.00	2.72	X	X	X	A	-	X	X	S	
WATER CORPORATION	1.50	X	X	X	X		X	3.18		DL	
*WILMINGTON SUBURBAN	-	-	-	-	-	N	-	-	X	-	
WATER CORPORATION	-	-	-	-	-		-	-			
DISTRICT COLUMBIA											
* WASHINGTON D C	104.00	86.20	2882.00	X	X	A	450.00	44.50	YES		5-8-9-19 TOTAL FOR BOTH
DALECARLIA PLANT	130.00	103.53	140.00	X	X		477.00	118.48		T	PLANTS
WASHINGTON D C	100.00	88.33	3321.00	X	X	A	225.00	-	YES		
MC MILLAN PLANT	125.00	136.14	164.00	X	X		310.00	-		T	
FLORIDA											
BRADENTON	4.00	2.50	X	X	X	A	X	.90	X	M	
	X	X	X	X	X		X	.78			
BRADENTON	-	X	X	X	X	C	X	X	X		
HARBOR HILLS	-	X	X	X	X		X	.01		T G	
BRADENTON	X	.01	X	X	X	C	X	X	X	U	
PALMA SELA PARK	X	X	X	X	X		X	.01		T G	

PHS 2306-B
REV. 1-64
SHEET-1

MUNICIPAL WATER SUPPLY DATA
Communities of 25,000 population and over

COMMUNITY OR DISTRICT	1960 POPULATION: ESTIMATED POPULATION SERVED	YEAR OPER. START.: PRES. SUPPLY / PRES. TREAT. PLANT	SHEET NO.	NUMBER OF SERVICES: NUMBER OF METERS	SOURCE OF SUPPLY	STORAGE IMPOUNDED: RAW WATER (After Treat.) MG	SAFE YIELD IMPOUNDED: MAXIMUM DEPENDABLE DRAFT (Gr. water) MGD	TRANSMISSION CAPACITY (Max.) MGD	TREATMENT
(1)	(2)	(3)	(4)	(5)	(6)	(7)	(8)	(9)	(10)
FLORIDA CONT'D									
BRADENTON	-	1955	P	1,100	DEEP WELL	X	-	X	AT SC DC
TRAILER ESTATES	2,750	1955		X		X	.86		
CLEARWATER	34,653	1956	M	16,500	PINELLAS CO W SYSTEM	-	-	-	PINELLAS CO W SYSTEM
	(45,000)	-		16,500	19 WELLS /AUX/	-	-		AT DCM (AUX)
* COCOA	12,294	1957	M	12,500	16 DEEP WELLS	X	-	X	I-AM DC VE KC
	45,000	1957		12,500		X	20.00		
CORAL GABLES	34,793	X	P	10,829	MIAMI	-	-	-	MIAMI
	(34,795)	-		10,829		-	-		ORR PLANT
DAYTONA BEACH	37,395	1958	M	22,960	44 WELLS	-	-	-	MI-AMT CALST (MTPS SV)
	82,000	X		14,915		-	17.60		R FRS NC DC
DE LAND	10,775	1963	M	5,500	6 DEEP WELLS	X	-	X	DC KP
SOURCE 1	16,500	1942		5,500		X	129.60		
DE LAND	-	1955	P	X	DEEP WELL	X	-	X	NONE
SOURCE 2	10,000	-		X	DEEP WELL /AUX/	X	X		
FORT LAUDERDALE	83,648	1926	M	48,040	25 WELLS	-	-	18.40	MI-AT DC TC CLT MP SO
DIXIE PLANT	110,000	1949		48,040		-	20.00		FRS
FORT LAUDERDALE	-	1953	M	-	24 WELLS	-	-	23.00	MI-AM DC CLT
FIVEASH PLANT	55,000	1958		-		-	22.00		(MTPS SV) FRS
FORT MYERS	22,523	1935	M	8,510	7 SHALLOW WELLS	-	-	15.00	IW-AO CLST DCDS KGOP
	26,000	1960		8,510		-	9.00		(MTPS SV) FRS R SO
FORT PIERCE	25,256	1926	M	7,200	SAVANNA LAKES	-	5.59	41.47	I-AT CAS TC DC MR SO
PLANT 1	13,500	1962		7,200		-	-		FARS KCP TD DC
FORT PIERCE	-	1939	M	-	6 WELLS	X	-	-	M-AT CAL (MTPS SV) DC
PLANT 2	13,500	1961		-		X	2.16		
GAINESVILLE	29,701	1948	M	11,983	7 WELLS	-	-	26.00	M-CLST DCS (MTPS SV)
	54,000	1957		11,453		-	21.00		FRS NC R VS
HIALEAH	66,972	1927	M	23,949	MIAMI	-	-	-	MIAMI
	(80,000)	-		23,949		-	-		
HOLLYWOOD	35,237	1950	M	15,440	14 WELLS	-	-	-	MI-KCP DC
	38,000	1961		15,440		1.00	X		
JACKSONVILLE	201,030	1952	M	66,506	48 WELLS	-	-	104.30	AT SC DC (V 0.80)
	250,065	1952		66,506		-	97.00		
* KEY WEST	33,956	1942	M	12,704	NAVY AQUEDUCT	5.00	10.00	6.60	M-CL HA DC SO FRS
SOURCE 1	37,000	1951		12,704	WELLFIELD-FLA CITY	-	X		
LAKELAND	41,350	1922	M	18,700	14 WELLS	-	-	-	AT SC DC
	65,200	1961		18,700		-	34.00		
LAKE WORTH	20,758	1953	M	7,828	11 WELLS	-	-	-	M-CALT DC MARH R
	26,000	1959		7,828		-	NO LIMIT		SBMO FRS KC TC
MELBOURNE	11,982	1959	M	8,925	LAKE WASHINGTON AND	X	NO LIMIT	X	P-CAL DC M SR FRS TC
	35,000	1959		8,640	SAINT JOHNS RIVER	X	-		
* MIAMI	291,688	1924	M	170,000	23 WELLS	-	-	80.00	MI-CLT DCS FRS MRP R
HIALEAH PLANT	312,000	1943		170,000		-	80.00		SOM VS
* MIAMI	-	1949	M	-	17 WELLS	-	-	90.00	MI-CLT DCS (MTPS SV)
ORR PLANT	312,000	1961		-		-	90.00		FRS R VS
MIAMI BEACH	63,145	1925	M	12,075	MIAMI	-	-	47.00	MIAMI
	(72,000)	-		12,075		-	-		
NORTH MIAMI	28,708	1960	M	14,885	17 SHALLOW WELLS	-	-	-	IW-AT CLO DC
	51,980	1961		14,885		-	14.20		(MTPS SV) FARS
NORTH MIAMI BEACH	21,405	1924	M	25,641	14 WELLS	-	-	X	PIW-CIT (MTPS SV)
SUNNY ISLES PLANT	29,845	1954		25,641		-	25.30		KC FAR DC

PHS 3500-3
REV. 1-64
SHEET 3

MUNICIPAL WATER SUPPLY DATA

Communities of 25,000 population and over

COMMUNITY OR DISTRICT	TREATMENT PLANT: RATED CAPACITY / OVERLOAD CAPACITY MGD	PLANT OUTPUT: AVERAGE MGD / MAXIMUM DAY MG	PLANT OUTPUT: MAXIMUM MONTH MG / MAXIMUM HOUR MG	AVERAGE OUTPUT: DOMESTIC / COMMERCIAL MGD	AVERAGE OUTPUT: INDUSTRIAL / PUBLIC & OTHER MGD	LABORATORY CONTROL	PUMPING CAPACITY: RAW WATER / FINISHED WATER MGD	DISTRIBUTION STORAGE: PUMPED TO MAINS / GRAVITY TO MAINS MG	WILL DISTRIBUTION SYSTEM BE ADEQUATE FOR MAXIMUM DEMAND	IMPROVEMENTS NEEDED	REMARKS
(11)	(12)	(13)	(14)	(15)	(16)	(17)	(18)	(19)	(20)	(21)	(22)
FLORIDA CONT'D											
BRADENTON	.41	.40	X	X	X	X	X	.16	X	U	
TRAILER ESTATES	X	X	X	X	X		X	.01		L	
CLEARWATER	-	-	-	-	-	N	-	-	YES	-	
	-	-	-	-	-		-	-			
* COCOA	21.00	11.00	X	X	X	A	X	1.50	X	U M	
	X	X	X	X	X		X	1.50		TD G	
COPAL GABLES	-	-	-	-	-	N	-	-	X	-	
	-	-	-	-	-		-	-			
DAYTONA BEACH	14.00	6.50	232.50	4.70	.50	A	17.60	2.95	YES	N	
	18.00	9.30	.49	1.00	.30		21.00	1.40			
DE LAND	0	30.00	X	X	X	X	X	X	X	N	
SOURCE 1	X	X	X	X	X		X	.50			
DE LAND	-	10.00	X	X	X	X	X	X	X		
SOURCE 2	-	X	X	X	X		X	.29			
FORT LAUDERDALE	20.10	12.00	376.00	4.80	2.00	A	18.40	15.00	YES	U P	5=TOTAL FOR BOTH PLANTS
DIXIE PLANT	17.60	17.00	27.20	4.50	.50		25.20	3.00		TD	
FORT LAUDERDALE	8.00	7.00	538.00	7.50	3.00	A	22.00	8.00	YES	U P	
FIVEASH PLANT	22.00	21.70	31.40	2.80	.50		50.40	-		TD	
FORT MYERS	6.00	3.00	98.50	2.60	.09	A	5.50	1.25	YES	USHP	REPORT ON FUTURE NEEDS
	10.00	3.50	5.00	.21	.27		5.00	.60		TD G	NOW BEING PREPARED
FORT PIERCE	3.00	2.47	85.79	1.98	.13	C	6840.00	11808.00	YES	U M	5-9-14-15-16-17-18-19
PLANT 1	X	4.30	.25	.49	.13		11952.00	.58		TD	TOTAL FOR BOTH PLANTS
FORT PIERCE	X	X	-	-	-	C	-	-	YES	-	NEW SUPPLY AND TREATMENT
PLANT 2	X	X	-	-	-		-	-			PLANT UNDER CONSTRUCTION
GAINESVILLE	15.00	5.53	280.96	X	X	A	24.00	1.50	YES		
	20.00	11.64	.76	X	X		26.00	1.50		D	
HIALEAH	-	-	-	-	-	N	-	-	X	-	
	-	-	-	-	-		-	-			
HOLLYWOOD	12.00	5.10	20.10	X	X	C	17.10	4.00	YES		
	X	8.60	.63	X	X		26.00	2.25		TDL	
JACKSONVILLE	105.50	36.67	1428.59	X	X	R	105.50	19.05	YES	U P	
	105.50	61.69	15.12	X	X		105.50	3.50		TD G	
* KEY WEST	5.00	5.00	102.00	X	X	A	4.40	15.50	NO	P	2=SERVES ALL KEYS
SOURCE 1	5.00	6.40	.18	X	X		5.00	.23			5=TOTAL FOR BOTH PLANTS
LAKELAND	39.00	10.50	520.50	8.00	1.00	R	-	1.10	YES	N	
	34.00	20.00	1.30	1.00	.50		34.00	1.10			
LAKE WORTH	12.00	4.50	150.00	4.00	.20	C	12.00	2.88	YES	N	FINISHED WATER STORAGE
	16.00	7.00	.50	.10	.20		20.00	.60			NEXT LIMITING FACTOR
MELBOURNE	6.00	3.00	X	X	X	A	X	X	X	-	
	X	X	X	X	X		X	X			
* MIAMI	60.00	69.10	2.30	22.70	6.20	A	83.00	22.50	YES		5=15=16 TOTAL FOR
HIALEAH PLANT	80.00	80.50	3.45	17.50	55.80		130.00	2.00		G	BOTH PLANTS
* MIAMI	80.00	35.70	1.49	-	-	A	90.00	10.00	YES	M	
ORR PLANT	90.00	76.00	3.16	-	-		124.00	-			
MIAMI BEACH	-	-	-	-	-	N	-	-	X	-	
	-	-	-	-	-		-	-			
NORTH MIAMI	7.00	4.50	194.68	X	X	A	14.20	4.00	X	X	
	9.00	8.18	X	X	.80		17.30	-			
NORTH MIAMI BEACH	15.00	10.01	382.00	X	X	X	25.30	5.20	YES		5=8-12-13-14-18-19
SUNNY ISLES PLANT	X	14.73	X	X	X		33.20	.55		D	TOTAL FOR ALL PLANTS

PHS 1968-3
REV. 1-66
SHEET-1

MUNICIPAL WATER SUPPLY DATA
Communities of 25,000 population and over

COMMUNITY OR DISTRICT	1960 POPULATION: ESTIMATED POPULATION SERVED	YEAR OPER. START: PUBL. SUPPLY / PUBL. TRIAT PLANT	OWNERSHIP	NUMBER OF SERVICES: NUMBER OF METERS	SOURCE OF SUPPLY	STORAGE: IMPOUNDED: RAW WATER (After Treat.)	SAFE YIELD IM-POUNDED: MAXIMUM DEPENDABLE DRAFT (Gr. water)	TRANS-MISSION CAPACITY (Max.)	TREATMENT
						MG	MGD	MGD	
(1)	(2)	(3)	(4)	(5)	(6)	(7)	(8)	(9)	(10)
FLORIDA CONT'D									
NORTH MIAMI BEACH	-	1924	M	-	4 WELLS	-	-	-	PIH-AMO CAIT DC
NORWOOD PLANT	29,845	1954		-		-	-		(MTPS SV) FAR R
NORTH MIAMI BEACH	-	1924	M	-	6 WELLS	-	-	-	PIH-AMO CAT
MYRTLE GROVE PLANT	29,845	1954		-		-	-		(MTPS SV) DC FGS
ORLANDO	88,135	1960	M	45,000	13 DEEP WELLS	-	-	69.00	AM DC VS
	135,000	1960		45,000		-	61.00		
ORLANDO	-	1955	P	706	DEEP WELL	X	-	X	DC
AZALEA PARK	2,100	X		X		X	X		
ORLANDO	-	1955	P	23	DEEP WELL	X	-	X	DH KC
NELA ISLE	70	X		23		X	X		
ORLANDO	-	1956	P	372	DEEP WELLS	X	-	X	AT SC DC
RIVERSIDE ACRES	1,305	1956		372		X	.86		
ORLANDO	-	1956	P	54	2 DEEP WELLS	X	-	X	DH
	200	X		54		X	X		
* PANAMA CITY	33,275	1941	M	9,300	8 WELLS	-	-	X	AT SC KC DC
SAINT ANDREWS PLANT	19,410	1956		9,126		-	4.42		
* PANAMA CITY	-	1936	M	-	4 SHALLOW WELLS	-	-	X	I-AM CLO SO FRS KC DC
MILLVILLE PLANT 1	4,390	1956		-		-	1.00		
* PANAMA CITY	-	1952	M	-	3 DEEP WELLS	-	-	X	AT SC DC KC
MILLVILLE PLANT 2	13,700	1956		-		-	3.12		
* PENSACOLA	56,752	1936	M	30,000	12 WELLS	-	-	38.10	AT SC DC KP
	100,000	1963		28,000		2.60	38.10		
PENSACOLA	-	1946	P	57	2 WELLS	X	-	X	DH
SANFLEY HEIGHTS	200	X		0		X	X		
PENSACOLA	-	1955	P	18	3 WELLS	X	-	X	KC
STRANDVIEW	65	X		0		X	.10		
* PINELLAS COUNTY	-	1955	M	20,394	34 DEEP WELLS	-	-	50.00	AM DC KP
WATER SYSTEM	80,000	1961		20,394		-	25.00		
POMPANO BEACH	15,992	1955	M	9,345	9 DEEP WELLS	X	-	X	AM SC DC (3 WELLS)
	28,000	1950		9,345		X	X		AD (1 WELL)
POMPANO BEACH	-	1956	P	2,314	3 DEEP WELLS	X	-	X	DC
COLLIER MANOR SURD	7,000	X		2,314		X	X		
POMPANO BEACH	-	1954	P	2,591	5 DEEP WELLS	X	-	X	I-AM SC FAR KC DC
HIGHLANDS SURD	8,700	1954		2,591		X	X		
* SAINT PETERSBURG	181,298	1930	M	77,061	29 WELLS	-	-	73.00	H-AT CO (MTPS SV) R
	245,000	1963		77,061		-	46.00		FAR DC
SARASOTA	34,083	1926	M	10,595	22 WELLS	-	6.00	-	H-AM SC FZ DC (V 1.20)
MAIN PLANT	38,000	1951		10,595		1.80	-		
SARASOTA	-	1928	M	636	4 WELLS	-	-	-	H-AT SC FPZ DC
ST ARMONDS KEY PLANT	2,000	1951		636		.10	1.20		
SARASOTA	-	1955	M	1,781	9 WELLS	X	-	-	AC DC
SOUTH GATE	6,235	1955		1,781		X	X		
TALLAHASSEE	48,174	1941	M	16,570	11 DEEP WELLS	-	-	-	DC
	55,000	1955		16,570		.90	19.30		
TALLAHASSEE	-	1955	P	17	DEEP WELL	X	-	X	NONE
LAKESIDE HEIGHTS	60	-		17		X	.08		
TALLAHASSEE	-	1947	P	18	DEEP WELL	X	-	X	NONE
LINDA ANN HOMES	65	-		0		X	X		
TALLAHASSEE	-	1955	P	36	DEEP WELL	X	-	X	NONE
NORWOOD ESTATES	130	-		1		X	.23		

PHS 2906-3
REV. 1-64
SHEET-3

MUNICIPAL WATER SUPPLY DATA
Communities of 25,000 population and over

COMMUNITY OR DISTRICT	TREATMENT PLANT RATED CAPACITY / OVERLOAD CAPACITY MGD	PLANT OUTPUT AVERAGE MGD	PLANT OUTPUT MAXIMUM MONTH MG	AVERAGE OUTPUT DOMESTIC	AVERAGE OUTPUT INDUSTRIAL	LABORATORY CONTROL	PUMPING CAPACITY RAW WATER / FINISHED WATER MGD	DISTRIBUTION STORAGE PUMPED TO MAINS / GRAVITY TO MAINS MG	FULL DIRECT PROTECTION SYSTEM MAINTAINED AND USED	IMPROVEMENTS NEEDED	REMARKS
	MGD	MAXIMUM DAY MG	MAXIMUM HOUR MG	COMMERCIAL MGD	PUBLIC & OTHER MGD						
(11)	(12)	(13)	(14)	(15)	(16)	(17)	(18)	(19)	(20)	(21)	(22)
FLORIDA CONT'D											
NORTH MIAMI BEACH	-	-	-	-	-	X	-	-	YES		
NORWOOD PLANT	-	-	-	-	-		-	-		D	
NORTH MIAMI BEACH	-	-	-	-	-	X	-	-	YES		
MYRTLE GROVE PLANT	-	-	-	-	-		-	-		D	
ORLANDO	61.00	22.18	958.60	13.13	4.35	A	61.00	2.88	YES	U P	
	70.00	41.72	2.60	1.89	2.79		108.00	3.00		D	
ORLANDO	.72	X	X	X	X	X	X	.10	X	X	
AZALEA PARK	X	X	X	X	X		X	.10			
ORLANDO	.09	.01	X	X	X	X	X	X	X	X	
NELA ISLE	X	X	X	X	X		X	-			
ORLANDO	.72	.10	X	X	X	X	X	.03	X	X	
RIVERSIDE ACRES	X	X	X	X	X		X	.01			
ORLANDO	.29	.02	X	X	X	X	X	X	X	X	
	X	X	X	X	X		X	.01			
* PANAMA CITY	4.42	.20	86.80	1.30	.10	A	4.42	1.00	X	X	5=TOTAL FOR ALL PLANTS
SAINT ANDREWS PLANT	5.42	3.20	X	.30	.30		7.70	.30			
* PANAMA CITY	1.00	1.00	53.50	.65	.05	A	3.12	.40	X	X	13-14-15-16-17-18-19
MILLVILLE PLANT 1	1.00	2.90	X	.15	.15		3.80	-			TOTAL FOR PLANT 1 & 2
* PANAMA CITY	3.12	-	-	-	-	A	-	-	X	X	
MILLVILLE PLANT 2	3.52	-	-	-	-		-	-			
* PENSACOLA	24.90	10.50	389.00	9.10	.30	C	39.00	1.60	YES	N	
	24.90	20.00	.90	.90	.20		39.10	1.00			
PENSACOLA	.14	.02	X	X	X	X	X	.01	X	X	
SANFLEY HEIGHTS	X	X	X	X	X		X	.01			
PENSACOLA	.09	X	X	X	X	X	X	.01	X	X	
STRANDVIEW	X	X	X	X	X		X	.01			
* PINELLAS COUNTY	44.20	13.40	470.38	X	X	R	44.20	-	YES	U P	
WATER SYSTEM	44.20	26.40	38.00	X	X		71.00	4.50			
POMPANO BEACH	12.00	8.00	X	X	X	X	X	2.00	X	P	
	X	X	X	X	X		X	.80		L	
POMPANO BEACH	1.22	.60	X	X	X	X	X	X	X	X	
COLLIER MANOR SURD	X	X	X	X	X		X	.01			
POMPANO BEACH	5.00	2.10	X	X	X	C	X	.58	X		
HIGHLANDS SURD	X	X	X	X	X		X	.35		T	
* SAINT PETERSBURG	36.00	19.00	750.08	X	X	A	50.00	18.00	YES	N	
	55.00	23.00	1.10	X	X		73.00	1.50			
SARASOTA	5.47	34.00	120.41	2.90	-	A	9.60	2.50	X	U	
MAIN PLANT	7.56	43.61	.29	.20	.20		7.56	.60		T	
SARASOTA	1.44	.45	14.09	.16	-	A	1.44	.20	X	U	
ST ARMONDS KEY PLANT	1.44	.82	X	.05	.01		1.30	.10		T	
SARASOTA	X	.50	X	X	X	C	X	.10	X		
SOUTH GATE	X	X	X	X	X		X	.10		T G	
TALLAHASSEE	19.30	5.50	230.00	X	X	X	X	-	YES	X	
	19.30	10.80	.60	X	X		X	-			
TALLAHASSEE	-	.02	X	X	X	X	X	X	X	X	
LAKESIDE HEIGHTS	-	X	X	X	X		X	.01			
TALLAHASSEE	-	.01	X	X	X	X	X	X	X	X	
LINDA ANN HOMES	-	X	X	X	X		X	.01			
TALLAHASSEE	-	.01	X	X	X	X	X	X	X	X	
NORWOOD ESTATES	-	X	X	X	X		X	.01			

FORM 3300-5
REV. 1-66
SHEET-1

MUNICIPAL WATER SUPPLY DATA
Communities of 25,000 population and over

COMMUNITY OR DISTRICT	1960 POPULATION: ESTIMATED POPULATION SERVED	YEAR OPER. START.: PRES. SUPPLY / PRES. TREAT. PLANT	OWNERSHIP	NUMBER OF SERVICES: NUMBER OF METERS	SOURCE OF SUPPLY	STORAGE IMPOUNDED: RAW WATER (After Treat.) MG	SAFE YIELD IMPOUNDED: MAXIMUM DEPENDABLE DRAFT (Gr. water) MGD	TRANSMISSION CAPACITY (Max.) MGD	TREATMENT
(1)	(2)	(3)	(4)	(5)	(6)	(7)	(8)	(9)	(10)
FLORIDA CONT'D									
TALLAHASSEE	-	1949	P	22	DEEP WELL	X	-	X	NONE
STOLES SUBD	80	-		0		X	.14		
TALLAHASSEE	-	1950	P	28	2 DEEP WELLS	X	-	X	NONE
VALENCIA HGTS SUBD	150	-		25		X	X		
TALLAHASSEE	-	1950	P	45	DEEP WELLS	X	-	X	NONE
WHITE ACRES SUBD	120	-		0		X	X		
* TAMPA	274,970	1963	M	77,000	HILLSBOROUGH RIVER AND	2490.00	80.00	2.00	PH-CALT MBS SBMO R
	300,000	1961		82,000	SULPHUR SPRING	-	28.00		(MTPS SV) FRS TC DC KP
TAMPA	-	1955	P	200	WELL	X	-	X	AT SC DC
ADAMS ACR-HILLSBGH	630	1956		200		X	.14		
WARRINGTON	16,752	1931	P	6,332	6 DEEP WELLS	-	-	6.73	KP DCH
	29,000	1962		6,400		1.00	.07		
* WEST PALM BEACH	56,208	1926	M	19,586	CLEAR LAKE AND	5000.00	30.00	50.00	P-AS CA DC KP MI SBO
	80,000	1948		19,450	LAKE MANGONIA	2000.00	-		NG FRS TO
WINTER HAVEN	16,277	1956	M	8,800	8 WELLS	-	-	-	AM SC DC
	30,000	1954		8,800		-	71.50		
WINTER HAVEN	-	1955	P	225	2 DEEP WELLS	X	-	X	DC
ELOISE WOOD SUBD	800	X		225		X	X		
WINTER HAVEN	-	1952	P	53	DEEP WELL	X	-	X	NONE
MAMAR SUBDIVISION	180	-		0		X	X		
WINTER HAVEN	-	1955	P	300	DEEP WELL	X	-	X	NONE
JAN PHYL VIL SUBD	1,050	-		300		X	.80		
WINTER PARK	17,162	1963	P	12,614	7 DEEP WELLS	-	-	-	AST DC
	44,150	1963		13,732		-	32.50		
GEORGIA									
ALBANY	55,890	1892	M	16,100	13 DEEP WELLS	-	-	-	DC VS
	56,890	1958		16,100		2.58	25.00		
ALBANY	-	X	P	35	WELL	X	-	X	DH
FAIRFIELD SUBD	175	X		35		X	X		
ALBANY	-	X	P	206	3 WELLS	X	-	X	DC
RADIUM SPGS SUBD	1,000	X		206		X	X		
ALBANY	-	X	P	310	3 WELLS	X	-	X	DH
KALMIA-HOLONC SUBD	1,250	X		X		X	X		
* ATHENS	31,355	1893	M	9,250	OCONEE RIVER AND	100.00	15.00	10.00	P-CAL NG DC MTP SO
	41,355	1961		9,250	SANDY CREEK	-	-		FRS KP VT
* ATLANTA	487,455	1893	M	120,000	CHATTAHOOCHEE RIVER	-	400.00	150.00	P-CAL MB TC NG DC SOB
HEMPHILL PLANT	305,000	1941		120,000		500.00	-		FPRS DC KP
* ATLANTA	-	1960	M	-	CHATTAHOOCHEE RIVER	-	-	-	P-CAL MTP SMO FRS KP
CHATTAHOOCHEE PLANT	305,000	1960		-		-	-		TC NG DC
AUGUSTA	70,626	1900	M	21,630	SAVANNAH RIVER	-	NO LIMIT	30.00	P-S CAL T MBP NG DC S
	93,230	1955		21,630		120.00	-		FRS DC KP VS
AUGUSTA	-	X	P	35	DRILLED WELL	X	-	X	NONE
EDGEWOOD SUBD	150	-		0		X	X		
BRUNSWICK	21,703	1956	M	7,330	5 DEEP WELLS	-	-	-	AC DC (V 0.60)
	27,650	X		7,250		-	9.50		

PHS 3300-2
REV. 1-64
00887-2

MUNICIPAL WATER SUPPLY DATA
Communities of 25,000 population and over

COMMUNITY OR DISTRICT	TREATMENT PLANT: RATED CAPACITY / OVERLOAD CAPACITY MGD	PLANT OUTPUT: AVERAGE MGD / MAXIMUM DAY MG	PLANT OUTPUT: MAXIMUM MONTH MG / MAXIMUM HOUR MG	AVERAGE OUTPUT: DOMESTIC / COMMERCIAL MGD	AVERAGE OUTPUT: INDUSTRIAL / PUBLIC & OTHER MGD	LABORATORY CONTROL	PUMPING CAPACITY: RAW WATER / FINISHED WATER MGD	DISTRIBUTION STORAGE: PUMPED TO MAINS / GRAVITY TO MAINS MG	BUILT ON SYSTEM DEMAND MAXIMUM	IMPROVEMENTS NEEDED	REMARKS
(11)	(12)	(13)	(14)	(15)	(16)	(17)	(18)	(19)	(20)	(21)	(22)
FLORIDA CONT'D											
TALLAHASSEE	-	.01	X	X	X	X	X	X	X	X	
STOLES SUBD	-	X	X	X	X		X	.01			
TALLAHASSEE	-	.02	X	X	X	X	X	X	X	X	
VALENCIA HGTS SUBD	-	X	X	X	X		X	.01			
TALLAHASSEE	-	.01	X	X	X	X	X	X	X	X	
WHITE ACRES SUBD	-	X	X	X	X		X	.01			
■ TAMPA	65.00	30.50	1244.00	X	X	A	76.00	20.00	YES	P	
	70.00	49.40	70.10	X	X		87.00	4.10		D	
TAMPA	.09	X	X	X	X	X	X	.02	X	X	
ADAMS ACR-HILLSBGH	X	X	X	X	X		X	.01			
WARRINGTON	3.00	2.48	49.76	3.60	-	N	-	.80	YES	N	
	X	4.20	X	.40	.20		-	.21			
■ WEST PALM BEACH	26.00	15.00	543.66	X	X	A	42.00	4.00	YES		
	33.00	23.10	1.30	X	X		56.00	2.00		TD G	
WINTER HAVEN	7.80	3.80	120.00	3.20	-	N	12.00	.62	YES	N	
	X	7.20	.05	.50	.04		12.00	.48			
WINTER HAVEN	1.93	X	X	X	X	X	X	X	X	X	
ELOISE WOOD SUBD	X	X	X	X	X		X	.05			
WINTER HAVEN	-	.01	X	X	X	X	X	X	X	X	
MAHAR SUBDIVISION	-	X	X	X	X		X	.01			
WINTER HAVEN	-	.06	X	X	X	X	X	X	X	X	
JAN PHYL VIL SUBD	-	X	X	X	X		X	.01			
WINTER PARK	10.00	5.60	285.90	3.80	-	A	32.50	1.50	YES		TRANSMISSION AND DISTB
	32.50	13.98	.88	1.20	.60		29.00	.45		D	MAINS UNDER CONSTRUCTION
GEORGIA											
ALBANY	23.50	7.00	319.00	4.00	2.00	A	-	6.00	YES	US	
	26.00	14.00	.90	.50	.50		14.00	1.00		D	
ALBANY	X	X	X	X	X	N	X	-	X	X	
FAIRFIELD SUBD	X	X	X	X	X		X	-			
ALBANY	X	X	X	X	X	N	X	-	X	X	
RADIUM SPGS SUBD	X	X	X	X	X		X	.13			
ALBANY	X	X	X	X	X	N	X	-	X	U	
KALMOH-MOLONC SUBD	X	X	X	X	X		X	-		G	
■ ATHENS	10.00	5.20	169.00	3.10	2.08	A	7.00	5.20	YES		15-INCLUDES COMMERCIAL
	14.00	7.70	.29	-	-		13.00	2.50		D	PUBLIC AND OTHERS
■ ATLANTA	92.00	68.20	2556.20	32.25	11.93	A	148.00	27.50	YES		5-7-8-9-12-13-14-15-16-
HEMPHILL PLANT	-	112.00	112.00	10.37	12.65		220.00	4.50		D	18-19-TOTAL BOTH PLANTS
■ ATLANTA	-	-	-	-	-	A	-	-	YES		
CHATTAHOOCHEE PLANT	-	-	-	-	-		-	-		D	
AUGUSTA	30.00	8.64	503.00	4.00	1.64	A	31.10	8.00	YES	P	18-GRAVITY TO
	34.00	13.00	X	2.00	1.00		21.00	5.00		L	MOST OF CITY
AUGUSTA	-	.02	X	X	X	N	X	-	X		
EDGEWOOD SUBD	-	X	X	X	X		X	-		T	
BRUNSWICK	10.00	3.20	X	X	X	N	9.50	.50	YES		
	-	4.80	X	X	X		8.50	.50		DL	

PHS 3300-2
REV. 1-64
SHEET-1

MUNICIPAL WATER SUPPLY DATA
Communities of 25,000 population and over

COMMUNITY OR DISTRICT	1960 POPULATION: ESTIMATED POPULATION SERVED	YEAR OPER. START: PREL. SUPPLY	YEAR OPER. START: PREL. TREAT. PLANT	OWNERSHIP	NUMBER OF SERVICES: NUMBER OF METERS	SOURCE OF SUPPLY	STORAGE: IMPOUNDED	STORAGE: RAW WATER (After Trans.)	SAFE YIELD IMPOUNDED: MAXIMUM DEPENDABLE DRAFT (Gr. water)	TRANSMISSION CAPACITY (Max.)	TREATMENT
								MG	MGD	MGD	
(1)	(2)	(3)		(4)	(5)	(6)	(7)		(8)	(9)	(10)
GEORGIA CONT'D											
■ CLAYTON COUNTY WATER AUTHORITY	- 28,800	1956 1956		M	5,000 5,000	COTTON CREEK	- -		60.00 -	X	PI-TC DC CALO MH SO FRS KP DC
■ COBB CO MARIETTA WATER AUTHORITY	- 100,000	1954 1958		M	30,000 30,000	CHATTAHOOCHEE RIVER	NO LIMIT 16.00		NO LIMIT -	21.00	P-CAL DC KP MP SO FRS TC VS
COBB COUNTY WATER SYSTEMS	- (50,000)	X -	X		15,692 15,692	COBB COUNTY MARIETTA WATER AUTHORITY	- -		- -	-	COBB COUNTY MARIETTA WATER AUTHORITY
COLLEGE PARK	23,469 (26,000)	X -		M	8,000 8,000	EAST POINT	- -		- -	-	EAST POINT
■ COLUMBUS	116,779 150,000	1910 1960		M	38,000 38,000	CHATTAHOOCHEE RIVER AND LAKE OLIVER	NO LIMIT 12.00		NO LIMIT -	36.00	P-CAL DC KP MB SO FRS TC
DALTON	17,868 35,000	1963 1963		M	X X	MILL CREEK-CONASAUGA RIVER-COAHULLA CREEK	12.75		36.00 -	-	PW-CIL N DC MB SR FRS
■ DE KALB COUNTY	- 205,175	1941 1960		M	63,000 63,000	CHATTAHOOCHEE RIVER	NO LIMIT 100.00		388.80 -	60.00	P-CAL DC KP MBP S FRS TC VS (V 0.20)
■ EAST POINT	35,633 68,230	X 1956		M	11,700 11,700	SWEETWATER CREEK	- 110.00		12.00 -	10.00	P-CA DC NC TC MTP SO FRA TD KP
■ GAINESVILLE	16,923 30,000	X 1954		M	10,500 10,500	LAKE LANIER	- 2.00		NO LIMIT -	14.00	P-CAL MBP SO FRS VT DC
■ GRIFFIN	21,735 25,000	1930 1930		M	8,100 5,878	FLINT RIVER	X X		80.00 -	X	P-CAL TC DC MB SO FRAS VT
LA GRANGE	23,632 25,130	1949 1949		M	7,100 7,100	CHATTAHOOCHEE RIVER	- 12.00		NO LIMIT -	8.00	P-CA TC MB SO FRS KP DC VS
MACON	69,764 100,000	1898 1960		M	30,000 30,000	OCMULGEE RIVER	200.00 -		NO LIMIT -	77.50	P-CAL DCS KP MBT SO TC FRS
MARIETTA	25,565 (40,000)	1954 -		M	9,501 9,400	COBB CO MARIETTA WATER AUTHORITY	- -		- -	-	COBB CO MARIETTA WATER AUTHORITY
ROME	32,226 50,000	1892 1954		M	15,000 15,000	OOSTANAULA RIVER	- -		100.00 -	15.00	P-CAL TC NG DC MP S FRS KP DC VT
SAVANNAH PLANT 1	149,245 75,000	1948 1948		M	50,000 50,000	ABERCORN CREEK	X X		NO LIMIT -	X	P-DC CAL MBP SO FRS DC KP
SAVANNAH PLANT 2	- 75,000	X X		M	- -	14 ARTESIAN WELLS	- -		- 100.00	50.00	DC
SAVANNAH LAKESIDE PARK SUBD	- 360	X -		P	90 X	2 DRILLED WELLS	X X		- X	X	NONE
SAVANNAH PARKERSBURG SURD	- 600	X -		P	150 X	2 DRILLED WELLS	X X		- X	X	NONE
SAVANNAH RIO VISTA SURD	- 180	X X		P	45 X	2 DRILLED WELLS	X X		- X	X	DH
SAVANNAH WILMINGTON PARK SURD	- 240	X X		P	60 60	DRILLED WELL	X X		- X	X	DH
SAVANNAH WYMBERLEY SURD	- 700	X -		P	178 X	2 DRILLED WELLS	X X		- X	X	NONE
SAVANNAH-WYMBERLEY ON THE MARSH SUBD	- 90	X -		P	22 X	DRILLED WELL	X X		- X	X	NONE
VALDOSTA	30,652 31,000	X 1928		M	8,150 8,150	5 WELLS	- -		- 25.00	6.00	I-A DC CL MB SB KP VT (V 0.30)

PHS 2500-2
REV. 1-64
SHEET-2

MUNICIPAL WATER SUPPLY DATA
Communities of 25,000 population and over

COMMUNITY OR DISTRICT	TREATMENT PLANT: RATED CAPACITY / OVERLOAD CAPACITY MGD	PLANT OUTPUT: AVERAGE MGD / MAXIMUM DAY MG	PLANT OUTPUT: MAXIMUM MONTH MG / MAXIMUM HOUR MG	AVERAGE OUTPUT: DOMESTIC / COMMERCIAL MGD	AVERAGE OUTPUT: INDUSTRIAL / PUBLIC & OTHER MGD	LABORATORY CONTROL	PUMPING CAPACITY: RAW WATER / FINISHED WATER MGD	DISTRIBUTION STORAGE: PUMPED TO MAINS / GRAVITY TO MAINS MG	WILL DISTRIBUTION SYSTEM MEET MAXIMUM DEMAND	IMPROVEMENTS NEEDED	REMARKS
(11)	(12)	(13)	(14)	(15)	(16)	(17)	(18)	(19)	(20)	(21)	(22)
GEORGIA CONT'D											
* CLAYTON COUNTY	40.00	19.00	X	X	X	A	X	6.00	X	S	
WATER AUTHORITY	X	X		X	X		X	.25		T	
* COBB CO MARIETTA	23.00	12.00	306.58	5.10	.50	A	16.00	9.00	YES	M	
WATER AUTHORITY	25.00	14.00	.58	1.70	.20		20.00	10.20		L	
COBB COUNTY	-	-	-	-	-	N	-	-	X	-	
WATER SYSTEMS	-	-	-	-	-		-	-			
COLLEGE PARK	-	-	-	-	-	N	-	-	X	-	
	-	-	-	-	-		-	-			
* COLUMBUS	36.00	18.50	679.00	14.50	4.00	A	40.00	13.90	YES		15-INCLUDES INDUSTRIAL
	36.00	29.10	42.00	-	-		36.00	13.30		D	COMMERCIAL AND PUBLIC
DALTON	8.00	12.00	X	X	X	A	16.80	.50	YES	X	HIGH CONSUMPTION BY
	12.00	18.00	X	X	X		15.10	13.75			COMMERCIAL LAUNDRIES
* DE KALB COUNTY	58.00	35.00	700.00	24.00	6.00	A	50.00	24.00	YES	SMP	10-TO WHEN NEEDED
	60.00	52.00	1.66	4.00	1.00		60.00	14.00		TDL	
* EAST POINT	8.00	6.70	180.00	4.20	2.50	A	10.00	7.50	X	X	
	12.00	7.50	X	.20	.20		10.00	1.50			
* GAINESVILLE	6.00	5.30	6.00	1.80	2.60	A	10.00	2.30	YES		EXPANDING TREATMENT
	7.00	7.00	7.00	.60	.30		8.00	1.00		T	PLANT CAPACITY TO 10 MGD
* GRIFFIN	70.00	40.00	X	X	X	A	X	4.50		P	
	X	X	X	X	X		X	1.30		T	
LA GRANGE	6.00	1.95	X	1.70	.25	C	8.00	1.00	YES	P	21-STANDBY PUMP
	7.00	2.80	.20	X	X		5.50	1.50			
MACON	45.00	20.00	900.00	6.00	10.00	A	52.00	3.00	YES	S	
	55.00	42.00	1.75	3.00	1.00		77.50	7.00			
MARIETTA	-	-	-	-	-	N	-	-	X	-	
	-	-	-	-	-		-	-			
ROME	12.00	7.00	182.00	2.00	4.00	A	15.00	-	YES	N	
	16.00	9.00	X	1.00	.20		15.00	4.00			
SAVANNAH	50.00	30.40	X	X	X	A	X	2.00	X	X	
PLANT 1	X	X	X	X	X		X	14.00			
SAVANNAH	50.00	30.40	900.00	16.00	-	A	43.00	-	YES	N	16-PLANT FOR IND USE
PLANT 2	50.00	45.00	1.60	12.00	2.40		43.00	14.00			35 MGD CONSUMPTION
SAVANNAH	-	.03	X	X	X	N	X	.01	X	X	
LAKESIDE PARK SUBD	-	X	X	X	X		X	-			
SAVANNAH	-	.05	X	X	X	N	X	.01	X	X	
PARKERSBURG SUBD	-	X	X	X	X		X	-			
SAVANNAH	X	.02	X	X	X	N	X	.01	X	X	
RIO VISTA SUBD	X	X	X	X	X		X	-			
SAVANNAH	X	.02	X	X	X	N	X	.01	X	X	
WILMINGTON PARK SUBD	X	X	X	X	X		X	-			
SAVANNAH	-	.06	X	X	X	N	X	.01	X	X	
WYMBERLEY SUBD	-	X	X	X	X		X	-			
SAVANNAH-WYMBERLEY	-	.01	X	X	X	N	X	.01	X	X	
ON THE MARSH SUBD	-	X	X	X	X		X	-			
VALDOSTA	6.00	1.43	75.00	X	X	X	X	1.00	X	U P	
	8.50	2.50	X	X	X		X	.90		DL	

PHS 2998-2
REV. 1-66
SHEET-1

MUNICIPAL WATER SUPPLY DATA

Communities of 25,000 population and over

COMMUNITY OR DISTRICT	1960 POPULATION: ESTIMATED POPULATION SERVED	YEAR OPER. START.: PRES. SUPPLY / PRES. TREAT. PLANT	OWNERSHIP	NUMBER OF SERVICES: NUMBER OF METERS	SOURCE OF SUPPLY	STORAGE: IMPOUNDED / RAW WATER (After Treat.) MG	SAFE YIELD IM-POUNDED: MAXIMUM DEPENDABLE DRAFT (Gr. water) MGD	TRANS-MISSION CAPACITY (Max.) MGD	TREATMENT
(1)	(2)	(3)	(4)	(5)	(6)	(7)	(8)	(9)	(10)
HAWAII									
HILO	25,966	1901	M	5,734	PUKAMAUI KAMOAMA	-	X	-	DCH
	25,484	1905		5,734	LAUIOLE AND WAIAKEA	.80	1.40		
HONOLULU	294,194	1847	M	-	SPRINGS-TUNNELS AND	-	X	X	DCH AT FGS KP
PLANT 1	17,575	1956		-	LULUMAHU STREAM	-	2.50		
HONOLULU	-	1963	M	46,600	ARTESIAN WELLS-HALAWA-	-	-	X	DC /STANDBY ONLY/
PLANT 2	320,425	-		46,621	KALIHI & WAIALAE SHAFT	-	101.10		
KAILUA-LANIKAI-KEOLU	26,000	1955	M	7,778	WAIHEE-KAHALUU-HAIKU-	-	-	16.30	NONE
HILLS	34,000	-		7,778	LULUKU TUNNELS	-	14.00		
* KANEOHE /T/	14,414	1955	M	3,000	HIGH LEVEL TUNNEL	X	-	X	NONE
	40,035	-		3,000		X	120.00		
IDAHO									
BOISE	34,481	1962	P	18,375	22 WELLS	-	-	-	DC (V 0.50-0.60)
	66,500	1963		18,302		-	31.90		
BOISE	-	1948	M	225	1 WELL	X	-	X	NONE (V 1.10)
BOISE HILL VILLAGE	800	-		30		X	X		
BOISE	-	1951	P	15	WELL	X	-	X	NONE (V 0.20)
FRANKLIN PARK SUBD	100	-		0		X	X		
BOISE	-	1956	M	120	2 WELLS	X	-	X	NONE (V 0.40)
MOUNTAIN VIEW SUBD	500	-		0		X	X		
BOISE	-	1955	P	40	WELL	X	-	X	NONE (V 0.40)
NORTHVIEW SUBD	220	-		0		X	X		
BOISE	-	1959	P	1,000	5 WELLS	X	-	X	DC (V 0.50)
RANDPH-ROBTSN SUBD	4,000	X		1,000		X	NO LIMIT		
BOISE	-	1957	P	40	2 WELLS	X	-	X	NONE (V 0.50)
SUNRISE SUBD	150	-		0		X	X		
BOISE	-	1955	P	450	3 WELLS	X	-	X	DC KC (V 0.40)
WILLOW LANE SUBD	2,000	X		0		X	2.38		
IDAHO FALLS	33,161	1963	M	11,315	10 WELLS	-	-	-	DC (V 0.10)
	36,500	1962		120		-	48.80		
POCATELLO	39,194	1962	M	9,915	18 WELLS-GIBSON JACK	-	.60	3.75	DCS (V 0.05)
	41,000	1962		6,865	AND MINK CREEKS	13.50	29.00		
ILLINOIS									
* ALTON	43,047	1893	P	15,025	MISSISSIPPI RIVER	NO LIMIT	NO LIMIT	184.78	PH-CALS HP SHOV TCD
	67,600	1963		15,025		-	-		FRS DCX
ARLINGTON HEIGHTS	27,878	1903	M	8,600	6 WELLS	-	-	X	DC (V 1.10)
	37,000	1960		8,600		3.25	8.64		
AURORA	63,715	1910	M	22,000	15 WELLS	-	-	-	DC KC (V 1.20)
	70,000	1957		22,000		-	17.50		
BELLEVILLE	37,264	X	P	17,117	EAST ST. LOUIS	-	-	-	EAST ST. LOUIS
	(66,000)	-		16,656		-	-		

PHS 3300-3
REV. 1-64
SHEET-2

MUNICIPAL WATER SUPPLY DATA
Communities of 25,000 population and over

COMMUNITY OR DISTRICT	TREATMENT PLANT: RATED CAPACITY / OVERLOAD CAPACITY / MGD	PLANT OUTPUT: AVERAGE MGD / MAXIMUM DAY MG	PLANT OUTPUT: MAXIMUM MONTH MG / MAXIMUM HOUR MG	AVERAGE OUTPUT: DOMESTIC / COMMERCIAL MGD	AVERAGE OUTPUT: INDUSTRIAL / PUBLIC & OTHER MGD	LABORATORY CONTROL	PUMPING CAPACITY: RAW WATER / FINISHED WATER MGD	DISTRIBUTION STORAGE: PUMPED TO MAINS / GRAVITY TO MAINS MG	WILL DISTRIBUTION SYSTEM MEET FUTURE DEMAND	IMPROVEMENTS NEEDED	REMARKS
(11)	(12)	(13)	(14)	(15)	(16)	(17)	(18)	(19)	(20)	(21)	(22)
HAWAII											
HILO	6.00	3.50	120.00	X	X	N	1.40	.50	NO	X	6-STRS-2DEEP WELLS
	X	5.00	X	X	X		2.00	4.00			KAUMANA & LYMAN SPRINGS
HONOLULU	.20	2.61	147.50	X	X	A	-	33.00	YES	N	
PLANT 1	.30	-	X	X	X		-	2.92			
HONOLULU	-	47.61	1831.80	X	X	A	-	-	YES	P	
PLANT 2	-	68.67	100.00	X	X		101.10	29.24			
KAILUA-LANIKAI-KEOLU	-	8.69	366.82	X	X	A	-	-	YES	U HP	18-BOOSTER PUMPS
HILLS	-	13.08	X	X	X		7.00	9.32		T	
* KANEOHE /T/	-	X	X	X	X	A	X	X		N	
	-	X	X	X	X		X	3.60			
IDAHO											
BOISE	31.90	10.00	670.20	7.30	.15	X	-	2.00	YES	U P	
	-	24.36	1.90	2.40	.15		31.90	6.70		D	
BOISE	-	.08	X	X	X	N	X	-	X	N	
BOISE HILL VILLAGE	-	X	X	X	X		X	.30			
BOISE	-	.01	X	X	X	N	X	-	X	N	
FRANKLIN PARK SUBD	-	X	X	X	X		X	.01			
BOISE	-	X	X	X	X	X	X	X	X		
MOUNTAIN VIEW SURD	-	X	X	X	X		X	X		L	
BOISE	-	.09	X	X	X	N	X	X	X		
NORTHVIEW SURD	-	X	X	X	X		X	X		L	
BOISE	3.50	X	X	X	X	N	X	X	X		
RANDPH-ROBTSN SURD	X	X	X	X	X		X	X		T L	
BOISE	-	.02	X	X	X	N	X	X	X		
SUNRISE SURD	-	X	X	X	X		X	X		L	
BOISE	2.38	.45	X	X	X	N	X	X	X	X	
WILLOW LANE SURD	X	X	X	X	X		X	-			
IDAHO FALLS	48.80	21.40	650.00	-	-	N	48.80	.84	YES	U	
	48.80	25.00	-	-	-		50.00	.50			
POCATELLO	30.00	8.20	627.20	6.70	.30	N	-	31.70	NO	U	
	31.70	20.20	1.42	.40	.80		31.70	2.88		T L O	
ILLINOIS											
* ALTON	15.70	7.50	281.00	X	X	A	17.00	.65	YES	X	
	X	12.30	X	X	X		25.00	4.20			
ARLINGTON HEIGHTS	7.00	3.70	.13	X	X	N	8.64	3.00	NO	U HP	
	X	4.80	X	X	.40		8.64	.25		DL	
AURORA	17.50	9.00	X	X	5.00	R	-	-	YES	U	19-1.5 ELEVATED STORAGE
	X	15.00	2.75	X	X		17.50	1.50		DL	TO BE COMPLETED-1964
BELLEVILLE	-	-	-	-	-	N	-	-	YES	-	
	-	-	-	-	-		-	-			

PHS 3300-3
REV. 1-64
SHEET-1

MUNICIPAL WATER SUPPLY DATA

Communities of 25,000 population and over

COMMUNITY OR DISTRICT	1960 POPULATION: ESTIMATED POPULATION SERVED	YEAR OPER. START.: PRES. SUPPLY / PRES. TREAT. PLANT	OWNERSHIP	NUMBER OF SERVICES: NUMBER OF METERS	SOURCE OF SUPPLY	STORAGE IMPOUNDED: RAW WATER (After Treat.) MG	SAFE YIELD IMPOUNDED: MAXIMUM DEPENDABLE DRAFT (Gr. water) MGD	TRANSMISSION CAPACITY (Max.) MGD	TREATMENT
(1)	(2)	(3)	(4)	(5)	(6)	(7)	(8)	(9)	(10)
ILLINOIS CONT'D									
BERWYN	54,224 (56,000)	1918 -	M	16,000 16,000	CHICAGO	- -	- -	-	CHICAGO (PLUS DC)
■ BLOOMINGTON	36,271 41,000	1930 1963	M	11,300 11,390	LAKE BLOOMINGTON	3000.00 -	6.60 -	12.00	PHI-CAL(MPTS SV) TO SOM FRS DC
■ CARBONDALE	14,870 29,395	1954 1960	M	4,347 4,347	CRAB ORCHARD LAKE AND CITY RESERVOIR	X X	10.00 -	X	P-CAL MB (MTPS SV)SO FRS DC VS TC
CARPENTERSVILLE	17,424 20,900	1957 1942	M	585 4,580	3 WELLS	X X	- 7.00	X	I-AC SO FPS DC (V10)
CARPENTERSVILLE MEADOWDALE SUBDIV	- 6,000	1955 1955	P	4,000 4,000	3 WELLS	X X	- 47.40	X	DC
■ CHAMPAIGN-URBANA	76,877 90,900	1884 1961	P	20,300 19,808	WELLS	- 3.80	- 21.25	29.00	HI-CILT DC MPTS SMOB FARS KP
■ CHICAGO SOURCE 1	3,550,404 1,653,380	1840 1947	M	504,000 158,547	LAKE MICHIGAN	- -	NO LIMIT -	2850.00	P-DC KP CLAIT TC MTBP SOM FRS NG DS VA
■ CHICAGO SOURCE 2	- 2,847,620	1840 1912	M	- -	LAKE MICHIGAN	- -	NO LIMIT -	-	DC VA
CHICAGO HEIGHTS	34,331 36,000	1946 1946	M	9,000 9,000	16 WELLS	- 3.50	- 12.00	-	DC
CICERO	69,130 (70,945)	1910 -	M	15,165 15,165	CHICAGO	- -	- -	-	CHICAGO
■ DANVILLE	41,856 60,000	1883 1959	P	16,249 15,307	LAKE VERMILION	2600.00 -	15.00 -	-	P-CALS DCS MIP SOB KP TO FRS VS (V 0.20)
■ DECATUR	78,004 82,260	1922 1959	M	23,500 23,500	2 WELLS AND LAKE DECATUR	7.50 -	26.00 5.00	41.00	PH-CAL DC MT(MTPS SV) NC R SC FRS TC VS
DES PLAINES	34,886 45,500	1895 1937	M	12,217 12,217	7 WELLS	- -	- 7.00	-	HI-AO CLO DC(MTPS SV) FRS R S (V0.50)
■ EAST SAINT LOUIS	81,712 300,000	1885 1961	P	31,493 28,702	MISSISSIPPI RIVER	- -	NO LIMIT -	-	P-CAL DCSX M SOV FRS TCD
ELGIN	49,447 50,100	1905 1954	M	12,612 12,670	8 DEEP WELLS 3 SHALLOW WELLS	- .50	- 9.50	-	HI-ACO CIL DCHS MT SBN R K FRS FPZ VO
ELMHURST	36,991 40,000	1962 X	M	10,593 10,953	6 WELLS	2.50 -	- 5.50	-	DCH (V 1.20)
ELMWOOD PARK	23,866 (25,370)	1923 -	M	5,500 5,500	CHICAGO	- -	- -	-	CHICAGO
■ EVANSTON	79,283 148,000	1874 1948	M	14,213 14,213	LAKE MICHIGAN	- NO LIMIT	NO LIMIT -	-	P-CA DC MP SC NG FRS TC VS
EVERGREEN PARK	24,178 (25,100)	1951 -	M	6,500 6,500	CHICAGO	- -	- -	-	CHICAGO (PLUS DC)
FREEPORT	26,628 26,000	1882 1955	M	8,512 8,512	4 WELLS	- -	- 11.95	-	I-DC AT SO FRS
■ GALESBURG	37,243 40,100	1959 1959	M	11,169 11,143	RANNEY WELL MISSISSIPPI RIVER	- 6.75	NO LIMIT X	40.00	DC CA VA SV KC
GRANITE CITY	40,073 (43,000)	1950 -	P	11,465 12,000	EAST ST LOUIS	- -	- -	-	EAST ST LOUIS
■ HARVEY /SD/	29,071 (64,800)	1927 -	M	7,800 8,000	CHICAGO	- -	- -	-	CHICAGO (PLUS DC)
■ HIGHLAND PARK /S D/	25,932 42,210	1893 1961	M	7,377 7,730	LAKE MICHIGAN	- -	NO LIMIT -	-	P-CA TC MT SRC FRS DC NG VS
■ JOLIET	66,780 80,000	1937 1963	M	19,354 18,636	13 WELLS	- 14.00	- 10.00	10.00	I-DC AM

PHS 2500-2
REV. 1-64
SHEET-2

MUNICIPAL WATER SUPPLY DATA

Communities of 25,000 population and over

COMMUNITY OR DISTRICT	TREATMENT PLANT: RATED CAPACITY / OVERLOAD CAPACITY MGD	PLANT OUTPUT: AVERAGE MGD / MAXIMUM DAY MG	PLANT OUTPUT: MAXIMUM MONTH MG / MAXIMUM HOUR MG	AVERAGE OUTPUT: DOMESTIC / COMMERCIAL MGD	AVERAGE OUTPUT: INDUSTRIAL / PUBLIC & OTHER MGD	LABORATORY CONTROL	PUMPING CAPACITY: RAW WATER / FINISHED WATER MGD	DISTRIBUTION STORAGE: PUMPED TO MAINS / GRAVITY TO MAINS MG	WILL DISTRIBUTION SYSTEM MEET MAXIMUM DEMAND	IMPROVEMENTS NEEDED	REMARKS
(11)	(12)	(13)	(14)	(15)	(16)	(17)	(18)	(19)	(20)	(21)	(22)
ILLINOIS CONT'D											
BERWYN	- -	- -	- -	- -	- -	N	- -	- -	X	-	
* BLOOMINGTON	10.00 12.00	5.90 8.14	208.10 8.50	2.30 .60	1.50 1.50	A	13.10 18.00	15.00 .75	YES	S TD	
* CARBONDALE	4.00 X	2.00 X	X X	X X	X X	A	X X	2.00 .50	X	SM T G	
CARPENTERSVILLE	2.10 X	10.00 X	X X	X X	X X	C	X X	.26 2.30		T G	
CARPENTERSVILLE MEADOWDALE SUBDIV	X X	10.20 X	X X	X X	X X	X	X X	- 1.00	X	X	
* CHAMPAIGN-URBANA	16.00 21.60	10.04 16.80	385.07 .78	4.69 2.17	.83 2.35	A	24.44 40.95	3.00 1.00	YES	G	
* CHICAGO SOURCE 1	320.00 600.00	383.50 540.12	14014.40 27.58	X X	X X	A	700.00 1090.00	30.00 -	YES	MP TD	5-12-14-19-TOTAL FOR BOTH PLANTS
* CHICAGO SOURCE 2	- -	660.50 972.88	- -	X X	X X	A	1940.00 1940.00	- -	YES	MP TD	
CHICAGO HEIGHTS	X X	7.00 11.75	262.00 .60	X X	X X	X	12.00 -	2.50 1.00	X	U G	
CICERO	- -	- -	- -	- -	- -	N	- -	- -	X	-	
* DANVILLE	12.00 18.00	7.16 9.13	242.30 10.95	2.41 1.44	3.00 .31	A	32.00 26.00	.90 3.00	YES	TDL	10-POTASSIUM PERMANGANATE
* DECATUR	24.00 26.00	16.50 10.00	386.60 1.00	4.00 2.20	3.40 .40	A	40.00 40.00	4.75 2.50	YES	N	
DES PLAINES	3.50 4.50	5.10 9.50	191.00 X	X X	X X	C	7.00 7.00	1.15 1.15	X	U TD	
* EAST SAINT LOUIS	53.70 71.00	33.20 43.20	1240.00 2.10	5.40 3.00	21.20 5.00	A	128.00 97.00	5.20 5.25	YES	N	
ELGIN	7.00 8.50	4.60 8.36	189.80 .69	X X	1.00 X	C	9.80 14.00	5.00 5.00	YES	U P L	
ELMHURST	X X	3.90 7.03	138.43 X	X X	X X	X	- 9.00	1.00 1.50	YES	U L	
ELMWOOD PARK	- -	- -	- -	- -	- -	N	X -	- -	X	-	
* EVANSTON	48.00 72.00	20.84 44.60	895.77 3.20	X X	X X	A	75.00 124.00	8.40 2.50	YES	P TD	
EVERGREEN PARK	- -	- -	- -	- -	- -	N	- -	- -	YES	-	
FREEPORT	5.00 7.50	2.88 4.63	120.18 7.48	1.53 -	.95 .40	A	11.95 13.31	.93 1.05	YES	U TDL	15-DOMESTIC AND INDUSTRIAL
* GALESBURG	20.00 20.00	5.75 7.56	178.00 .80	2.50 1.50	1.50 X	A	26.50 16.90	13.40 1.75	YES	TD	
GRANITE CITY	- -	- -	- -	- -	- -	N	- -	- -	YES	-	
* HARVEY /SD/	- -	- -	- -	- -	- -	N	- -	- -	YES	-	
* HIGHLAND PARK /S D/	14.00 26.00	5.38 14.28	271.00 22.00	X X	X X	A	28.00 30.00	2.50 .50	X	LG	
* JOLIET	6.00 8.00	8.83 12.61	334.00 X	X X	X X	B	6.00 14.00	6.00 8.25	YES	U	

PHS 3300-3
REV. 1-64
SHEET-1

MUNICIPAL WATER SUPPLY DATA
Communities of 25,000 population and over

COMMUNITY OR DISTRICT	1960 POPULATION: ESTIMATED POPULATION SERVED	YEAR OPER. START.: PRES. SUPPLY / PRES. TREAT. PLANT	OWNERSHIP	NUMBER OF SERVICES: NUMBER OF METERS	SOURCE OF SUPPLY	STORAGE: IMPOUNDED: RAW WATER (After Treat.) MG	SAFE YIELD IMPOUNDED: MAXIMUM DEPENDABLE DRAFT (Gr. water) MGD	TRANS. MISSION CAPACITY (Max.) MGD	TREATMENT
(1)	(2)	(3)	(4)	(5)	(6)	(7)	(8)	(9)	(10)
ILLINOIS CONT'D									
JOLIET	-	1934	P	217	2 WELLS	X	-	X	DW KM
RAYNOR PARK SUBD	850	1940		217		X	.15		
* KANKAKEE	27,666	1952	P	11,237	KANKAKEE RIVER	-	131,80	-	PW-CALS DC MP SMOB
	52,[illegible]	1958		10,645		-	-		FRA R KC TCO VA
LOMBARD	22,561	1907	M	7,000	3 LIMESTONE WELLS	-	-	-	AO DC KC MI SC
	26,000	1962		6,806	2 SANDSTONE WELLS	2,45	,35		(V 1,20)
MATTOON	19,088	1920	M	7,000	2 LAKES	-	12,00	2,64	PW-CALS MTP SM FRS
	25,000	1937		7,000		-	-		KC TC DC (V 0,10)
MAYWOOD	27,330	1945	M	6,200	CHICAGO	-	-	-	CHICAGO
	(30,000)	-		6,200		-	-		
MOLINE	42,705	1883	M	13,413	MISSISSIPPI RIVER	-	NO LIMIT	28,00	PW-TC CAL NG DC
	44,500	1961		13,413		-	-		/(MTPS SV)//MTP/SDM
MOUNT PROSPECT	18,906	1961	M	5,620	ROCK WELLS	X	-	X	I-ACST DC KCG MB
	25,545	1962		5,620		X	4,70		(V 0,60)
NILES /SD/	20,393	1924	M	6,853	CHICAGO	-	-	-	CHICAGO (PLUS DC)
	(27,000)	-		6,853		-	-		
NORTH CHICAGO /SD/	20,517	1937	M	2,500	LAKE MICHIGAN	X	NO LIMIT		P-CA AM MP SC
	45,000	1946		2,500		X	-		TC FRS DC (V010)
OAK LAWN	27,471	1954	M	8,475	CHICAGO	-	-	-	CHICAGO (PLUS DC KG)
	(33,000)	-		8,475		-	-		
OAK PARK	61,093	1886	M	12,755	CHICAGO	-	-	-	CHICAGO (PLUS DC)
	(63,000)	-		12,755		-	-		
PARK FOREST	29,9[illegible]	1948	M	8,250	6 WELLS	-	-	8,70	MI-AT CISO DC MTP SV
	32,000	1963		8,440		-	8,70		FRSZ KC R VS (V 0,40)
PARK RIDGE	32,659	1880	M	10,000	CHICAGO	-	-	-	CHICAGO
	(38,000)	-		10,000		-	-		(PLUS DC)
PEKIN	28,146	1886	P	9,296	6 WELLS	-	-	-	DC
	32,000	X		9,296		-	8,50		
* PEORIA	103,162	1959	P	40,650	14 WELLS INFIL PLT	NO LIMIT	NO LIMIT	-	P-CAL MS S FRS
	168,000	1959		39,528	AND ILLINOIS RIVER	-	28,50		TCO DCK VA
QUINCY	43,793	1873	M	13,327	MISSISSIPPI RIVER	-	NO LIMIT	-	PW-TC CAT DC MP SC
	48,000	1959		14,264		-	-		CL MT SCH R(MTPS SV)
ROCKFORD	126,706	1885	M	36,557	32 WELLS	-	-	-	KC-6 WELLS
	135,000	1963		34,502		25,00	61,00		DC-ALL WELLS
ROCK ISLAND	51,863	1870	M	13,978	MISSISSIPPI RIVER	-	NO LIMIT	15,00	P-TC DOC CALO MTP
	52,000	1963		13,978		-	-		SDB FRA DC VS
ROCK ISLAND	-	X	P	135	WELL	X	-	X	DW
GLENDALE SUBD	350	X		X		X	X		
SKOKIE	59,364	X	M	12,555	EVANSTON	-	-	-	EVANSTON
	(68,000)	-		16,092		-	-		
SOUTH STICKNEY	23,000	1954	M	6,676	CHICAGO	-	-	-	CHICAGO
/SANITARY DISTRICT/	(30,000)	-		6,676		-	-		
* SPRINGFIELD	83,271	1876	M	31,949	LAKE SPRINGFIELD	18,00	X	37,50	PW-NG CIL DC TC
	125,000	1936		31,554		-	-		(MTPS SV) FRS KC
WAUKEGAN	55,719	1895	M	14,850	LAKE MICHIGAN	-	NO LIMIT	20,00	P-CA VS NG DC TC MB
	60,890	1979		14,850		-	-		SCB FRS DC AM
WHEATON	24,312	1896	M	6,500	5 SHALLOW WELLS	1,35	-	-	I-KC DC VA
	27,000	1942		6,500		1,70	7,34		
* WILMETTE	28,268	1893	M	12,000	LAKE MICHIGAN	-	NO LIMIT	-	P-CIA MP SCB FRS TC
	48,900	1958		12,000		-	-		NG DCS VA

PHS 2500-2
REV 1-64
SHEET-2

MUNICIPAL WATER SUPPLY DATA
Communities of 25,000 population and over

COMMUNITY OR DISTRICT	TREAT MENT PLANT: RATED CAPACITY / OVERLOAD CAPACITY MGD	PLANT OUTPUT: AVERAGE MGD / MAXIMUM DAY MG	PLANT OUTPUT: MAXIMUM MONTH MG / MAXIMUM HOUR MG	AVERAGE OUTPUT: DOMESTIC / COMMERCIAL MGD	AVERAGE OUTPUT: INDUSTRIAL / PUBLIC & OTHER MGD	LABORATORY CONTROL	PUMPING CAPACITY: RAW WATER / FINISHED WATER MGD	DISTRIBUTION STORAGE: PUMPED TO MAINS / GRAVITY TO MAINS MG	WILL DISTRIBUTION SYSTEM MEET DEMAND WATER?	IMPROVEMENTS NEEDED	REMARKS
(11)	(12)	(13)	(14)	(15)	(16)	(17)	(18)	(19)	(20)	(21)	(22)
ILLINOIS CONT'D											
JOLIET	.15	X	X	X	X	N	X	.01	X	N	
RAYNOR PARK SUBD	X	X	X	X	X		X	-			
* KANKAKEE	10.50	8.69	280.00	1.43	2.83	A	29.50	3.25	YES	N	
	13.50	11.34	.67	3.04	1.39		25.90	1.95			
LOMBARD	3.60	1.80	140.00	1.60	-	C	4.80	.01	YES	U	
	4.80	3.60	.20	.20	.20		4.80	2.45		TDLG	
MATTOON	2.75	1.75	56.50	X	X	A	2.64	176.00	YES	P	
	3.50	2.30	.13	X	X		3.50	1.50		T O	
MAYWOOD	-	-	-	-	-	N	-	-	YES	-	
	-	-	-	-	-		-	-			
MOLINE	12.00	5.54	224.00	2.00	1.20	A	28.50	3.20	NO		10-FRS KC DC VT/V 0.30/
	13.20	10.05	.55	1.10	1.20		31.50	2.00		D G	
MOUNT PROSPECT	6.00	2.25	X	X	X	N	X	3.00	X	U M	
	X	X	X	X	X		X	1.00		D	
NILES /SD/	-	-	-	-	-	N	-	-	YES	-	
	-	-	-	-	-		-	-			
NORTH CHICAGO /SD/	44.00	30.00	X	X	X	A	X	1.36			
	X	X	X	X	X		X	4.00		T	
OAK LAWN	-	-	-	-	-	N	-	-	YES	-	
	-	-	-	-	-		-	-			
OAK PARK	-	-	-	-	-	N	-	-	X	-	
	-	-	-	-	-		-	-			
PARK FOREST	5.20	2.00	78.03	1.70	-	C	8.70	1.00	YES	U MP	
	6.20	4.50	.33	.15	.07		10.50	.50		T	
PARK RIDGE	-	-	-	-	-	N	-	-	YES	-	
	-	-	-	-	-		-	-			
PEKIN	X	2.36	96.94	X	X	N	-	1.60	YES	N	
	X	4.39	.35	X	X		8.50	3.00			
* PEORIA	10.00	18.70	781.76	5.80	5.10	A	25.00	1.00	YES	N	
	15.00	34.05	1.60	4.32	1.70		54.57	11.45			
QUINCY	12.00	5.30	202.00	1.74	1.05	A	30.00	1.00	YES	N	10-NC HB SC FRS VC
	X	8.37	X	.94	1.57		31.10	20.30			
ROCKFORD	65.00	24.50	1035.25	7.80	10.70	A	65.00	5.00	YES	U	
	85.00	46.15	3.10	3.50	2.50		85.00	20.00		DL	
ROCK ISLAND	15.00	6.95	260.50	2.44	2.81	A	15.00	-	YES	P	
	16.00	12.50	.78	-	1.70		15.00	15.00			
ROCK ISLAND	.09	.01	X	X	X	N	X	-	X	X	
GLENDALE SUBD	X	X	X	X	X		X	.03			
SKOKIE	-	-	-	-	-	N	-	-	X	-	
	-	-	-	-	-		-	-			
SOUTH STICKNEY /SANITARY DISTRICT/	-	-	-	-	-	N	-	-	YES	-	
	-	-	-	-	-		-	-			
* SPRINGFIELD	38.00	14.00	650.38	X	X	A	59.70	6.00	YES	N	
	40.00	28.40	1.30	X	X		64.00	1.00			
WAUKEGAN	10.00	7.74	301.78	3.82	3.35	A	22.50	3.97	YES	P	
	14.00	13.31	17.55	-	.57		29.50	4.70		T	
WHEATON	7.34	2.10	88.39	1.65	.30	C	7.34	1.35	YES	N	
	9.22	4.74	.21	.50	.10		9.22	1.70			
* WILMETTE	15.00	6.58	314.29	5.82	-	A	15.00	2.60	YES		
	22.50	17.37	21.80	.19	.57		27.00	4.40		L	

PHS 3300-3
REV. 1-64
SHEET-1

MUNICIPAL WATER SUPPLY DATA

Communities of 25,000 population and over

COMMUNITY OR DISTRICT	1960 POPULATION: ESTIMATED POPULATION SERVED	YEAR OPER. START.: PRES. SUPPLY / PRES. TREAT. PLANT	OWNERSHIP	NUMBER OF SERVICES: NUMBER OF METERS	SOURCE OF SUPPLY	STORAGE IMPOUNDED: RAW WATER (After Treat.) MG	SAFE YIELD IM-POUNDED: MAXIMUM DEPENDABLE DRAFT (Gr. water) MGD	TRANS-MISSION CAPACITY (Max.) MGD	TREATMENT
(1)	(2)	(3)	(4)	(5)	(6)	(7)	(8)	(9)	(10)
INDIANA									
ANDERSON	49,061 65,000	1958 1960	M	17,937 17,587	9 WELLS AND WHITE RIVER	- -	7,50 10,50	-	P-DC CAL MA TC SO FRS NG DC
BLOOMINGTON PLANT 1	31,357 22,500	1953 1943	M	9,517 9,517	GRIFFY CR LAKE AND REAN BLOSSOM RES.	6250,00 -	15,00 X	9,00	PI-AS DC CAL MB SOR FRS DC
BLOOMINGTON PLANT 2	- 22,500	1953 1956	M	- -	GRIFFY CR LAKE AND REAN BLOSSOM RES.	- -	- -	-	PI-DC CAL(MTPS SV) FRS DC
EAST CHICAGO	57,669 60,000	1921 1960	M	8,513 8,513	LAKE MICHIGAN	- -	NO LIMIT -	41,30	P-NG DC TD CAO MT SOC FRS DC
ELKHART	40,274 38,500	1924 1953	M	12,200 12,200	14 WELLS	- 4,00	- 15,00	-	DC VS KC (V 0,10)
ELKHART ELPACO MANOR SUBD	- 1,200	1958 1958	P	342 X	2 WELLS	X X	- X	X	DH
# EVANSVILLE SOURCE 1	141,543 81,500	1912 1955	M	41,872 41,822	OHIO RIVER	- -	NO LIMIT -	-	P-CA DC MP SMO XP VS TC SB FRS DC
# EVANSVILLE SOURCE 2	- 81,500	1954 1954	M	- -	WELL	- -	- 1,50	-	I-AM DC FPS
# FORT WAYNE	161,776 169,000	1934 1955	M	49,825 47,251	SAINT JOSEPH RIVER	685,00 -	30,00 -	70,00	PH-TCD CILS MTP SOM R DC MT CI SCO FRS DCS
# GARY	178,320 250,000	1909 1954	P	41,195 42,503	LAKE MICHIGAN	- -	NO LIMIT -	65,00	P-DC CALIO TC MP SCM FRS DC NG VA(V 0,15)
# HAMMOND	111,698 175,000	1910 1956	M	26,350 26,919	LAKE MICHIGAN	- ,50	NO LIMIT -	46,00	P-NG DC CAIL MP TC SOB FRS DC NG VA(V 0,10)
# INDIANAPOLIS PLANT 1	476,258 205,000	1943 1948	P	147,753 147,149	FALL CREEK /IMP/ /GFIST RESERVOIR/	6900,00 -	25,00 -	-	P-DCS CA TO MTP SOM FRS NG DC VS(V 0,20)
# INDIANAPOLIS PLANT 2	- 205,000	1956 1959	P	- -	WHITE RIVER /IMP/ /MORSE RESERVOIR/	6900,00 -	75,00 -	-	P-DCS CA TO MP SCM FRS NG DC VS(V 0,20)
# INDIANAPOLIS PLANT 3	- 205,000	X X	P	- -	40 WELLS	- -	- 25,00	-	DC
INDIANAPOLIS PLT 4-FAIRWOOD HILLS	- 975	1957 1957	P	275 275	2 WELLS	X X	- ,94	X	DH
# JEFFERSONVILLE	19,522 29,200	1920 1960	P	9,206 9,206	DEEP WELLS	X X	- 4,45	4,50	DC VS
KOKOMO PLANT 1	47,197 29,500	1955 1960	P	14,500 13,567	2 IMP RES, WILDCAT CREEK	1100,00 266,00	11,00 -	-	P-CAL DC TCM SO FRS DC VS(V 0,10-0,50)
KOKOMO PLANT 2	- 29,500	1886 1953	P	- -	15 WELLS	- -	- 5,30	-	I-AC FRS DC VS (V 0,10-0,50)
KOKOMO INDIAN HGTS SUBD	- 3,500	1963 1960	P	X X	3 WELLS	X X	- ,40	X	DC
LAFAYETTE	42,330 45,000	1944 1964	M	14,000 13,800	10 WELLS	- -	- 20,00	-	NG DC VS (V 0,10)
LAFAYETTE COUNTRY CHARM SUBD	- 35	1962 1962	P	11 X	WELL	X X	- ,10	X	DH
LAFAYETTE INDIAN BROOK SUBD	- 100	1960 1960	P	X X	WELL	X X	- ,03	X	DH
LOGANSPORT	21,104 25,000	1955 1955	M	X X	EEL RIVER	X X	X -	X	P-DC CAL MTP TC SOC NG FRS DC VS
MARION	37,854 38,285	1960 1960	M	10,986 10,986	12 WELLS	- -	- 14,00	-	HI-AO CLS(MTPS SV)R DC KC FRS VS
MICHIGAN CITY	36,653 36,000	1935 1960	M	10,090 10,090	LAKE MICHIGAN	- -	NO LIMIT -	34,00	P-TC DC CA MP SMC FRA DC NG VS (V 0,10)

PHS 2500-3
REV 1-64
SHEET 3

MUNICIPAL WATER SUPPLY DATA

Communities of 25,000 population and over

COMMUNITY OR DISTRICT	TREATMENT PLANT: RATED CAPACITY / OVERLOAD CAPACITY	PLANT OUTPUT: AVERAGE MGD	PLANT OUTPUT: MAXIMUM MONTH MG	AVERAGE OUTPUT: DOMESTIC	AVERAGE OUTPUT: INDUSTRIAL	LABORATORY CONTROL	PUMPING CAPACITY: RAW WATER / FINISHED WATER	DISTRIBUTION STORAGE: PUMPED TO MAINS / GRAVITY TO MAINS	WILL DISTRIBUTION SYSTEM MEET MAXIMUM DEMAND	IMPROVEMENTS NEEDED	REMARKS
	MGD	MAXIMUM DAY MG	MAXIMUM HOUR MG	COMMERCIAL MGD	PUBLIC & OTHER MGD						
(11)	(12)	(13)	(14)	(15)	(16)	(17)	(18)	(19)	(20)	(21)	(22)
INDIANA											
ANDERSON	12.00	12.56	422.25	X	X	A	33.00	2.00	YES	S	
	18.00	16.25	X	X	X		33.00	2.50		TD	
BLOOMINGTON	3.00	5.85	202.78	X	X	A	8.00	1.31	NO	MP	5-7-8-9-13-14-18-19
PLANT 1	3.00	8.38	X	X	X		10.00	4.60		TD	TOTAL FOR BOTH
BLOOMINGTON	6.00	-	-	-	-	A	-	-	NO	MP	
PLANT 2	9.00	-	-	-	-		-	-		TD	
EAST CHICAGO	18.00	14.87	566.30	X	8.48	A	20.00	5.40	YES	N	WTP IMPROVEMENTS TO BE
	19.80	20.33	X	X	X		26.00	2.50			COMPLETED BY FALL 1964
ELKHART	22.50	5.80	251.60	3.07	1.51	A	-	-	YES	U M	
	29.00	12.20	.88	.75	.47		25.50	.50		DL	
ELKHART	.29	X	X	X	X	C	X	-	X	X	
ELPACO MANOR SUBD	X	X	X	X	X		X	X			
* EVANSVILLE	36.00	22.00	881.60	X	X	A	72.00	6.80	YES		5-13-14-18-19-TOTAL
SOURCE 1	38.00	31.30	1.60	X	X		70.00	22.10		D	FOR BOTH SOURCES
* EVANSVILLE	1.50	-	-	X	X	A	-	-	YES		
SOURCE 2	1.50	-	-	X	X		-	-		D	
* FORT WAYNE	48.00	23.57	904.95	8.50	-	A	48.00	24.50	YES		10-TD VS/V 0.20/
	60.00	37.75	2.25	14.50	.57		88.00	2.05		D	15-COMMERCIAL AND IND.
* GARY	54.00	25.20	1042.17	8.80	4.10	A	78.00	7.50	YES	M	SECOND TREATMENT PLANT
	60.00	49.41	2.32	5.20	2.70		80.00	3.50			UNDER CONSTRUCTION
* HAMMOND	30.00	23.45	982.80	13.10	8.80	A	55.00	10.00	NO	N P	
	60.00	47.62	2.25	1.50	X		50.00	6.50		T	
* INDIANAPOLIS	32.00	75.49	2748.35	28.91	20.58	A	88.00	36.50	YES	N	5-13-14-15-16-18-19
PLANT 1	40.00	119.29	6.53	14.95	10.93		208.00	3.00			TOTAL FOR ALL
* INDIANAPOLIS	84.00	-	-	-	-	A	-	-	YES	N	PLT 2 OPERATES BY
PLANT 2	102.00	-	-	-	-		-	-			GRAVITY THROUGHOUT.
* INDIANAPOLIS	25.00	-	-	-	-	A	-	-	YES	N	
PLANT 3	X	-	-	-	-		-	-			
INDIANAPOLIS	.94	.89	X	X	X	A	X	.04	X	N	
PLT 4-FAIRWOOD HILLS	X	X	X	X	X		X	-			
* JEFFERSONVILLE	4.45	3.16	102.50	1.10	.80	A	X	.50	YES	U	
	X	4.25	X	.30	.20		4.45	.20		L	
KOKOMO	8.00	8.50	290.60	1.72	4.65	A	20.00	1.10	YES	S	5-13-14-15-16-18-19
PLANT 1	10.00	12.40	X	1.05	.16		19.50	1.00		T	TOTAL FOR BOTH
KOKOMO	5.30	-	-	-	-	A	-	-	YES	S	
PLANT 2	7.50	-	-	-	-		-	-		T	
KOKOMO	.40	.18	X	X	X	C	X	-	X	X	
INDIAN HGTS SUBD	X	X	X	X	X		X	.10			
LAFAYETTE	20.00	5.00	209.83	X	X	A	-	-	YES	N	
	20.00	9.70	3.45	X	X		14.00	7.00			
LAFAYETTE	.18	X	X	X	X	C	X	-	X	U	
COUNTRY CHARM SUBD	X	X	X	X	X		X	.01			
LAFAYETTE	.07	.01	X	X	X	C	X	-	X		
INDIAN BROOK SUBD	X	X	X	X	X		X	.01		T	
LOGANSPORT	6.00	3.12	X	X	X	A	X	.30	X	X	
	X	X	X	X	X		X	3.50			
MARION	8.00	7.40	220.93	2.86	3.50	A	14.00	2.30	YES	U	15-DOMESTIC AND
	9.00	11.00	.50	-	.24		21.00	1.00		TD	COMMERCIAL
MICHIGAN CITY	20.00	6.50	304.85	3.20	3.30	A	48.00	1.70	NO		15-DOMESTIC AND
	30.00	14.10	80	-	X		42.00	1.75		D	COMMERCIAL

PHS 2358-3
REV. 1-64
SHEET-1

MUNICIPAL WATER SUPPLY DATA
Communities of 25,000 population and over

COMMUNITY OR DISTRICT	1960 POPULATION: ESTIMATED POPULATION SERVED	YEAR SUPPLY STARTED: PRES. SUPPLY / PRES. TREAT. PLANT	OWNERSHIP	NUMBER OF SERVICES: NUMBER OF METERS	SOURCE OF SUPPLY	STORAGE: IMPOUNDED / RAW WATER (After Treat.)	SAFE YIELD IMPOUNDED: MAXIMUM DEPENDABLE DRAFT (Gr. water)	TRANSMISSION CAPACITY (Max.)	TREATMENT
						MG	MGD	MGD	
(1)	(2)	(3)	(4)	(5)	(6)	(7)	(8)	(9)	(10)
INDIANA CONT'D									
MISHAWAKA	33,361	1913	M	13,000	11 WELLS	-	-	20.00	DC AT
	35,000	1960		13,000		-	17.50		
MUNCIE	68,603	1940	P	19,918	11 WELLS-WHITE R-BUCK	7120.00	13.80	5.00	P-DC TC CAL MBP SO FRS
	71,000	1961		20,376	CR-PRAIRIE CR RES	15.00	3.20		DC VS (V 0.30)
* NEW ALBANY	37,812	1916	P	11,071	OHIO RIVER	-	15.00	7.20	P-DC CAS TC MTB SBO
	40,000	1957		11,071		22.00	-		FRS DC
* RICHMOND	44,149	1942	P	12,653	E. FORK WHITEWATER	-	1.20	-	P-CA MP SO FRS DC VA
PLANT 1	12,500	1959		12,634	RIVER AND 10 WELLS	-	4.30		WELLS DC FRA
* RICHMOND	-	1947	P	-	2 WELLS	-	-	-	I-AO FPA DC
PLANT 2	12,500	1947				-	1.30		
* RICHMOND	-	1954	P	-	3 WELLS	-	-	-	DC
PLANT 3	12,500	1954				-	2.60		
* RICHMOND	-	1962	P	-	MIDDLE FORK OF	1100.00	3.50	-	P-CAL C TC DC
PLANT 4	12,500	1962		-	WHITEWATER RIVER	-	-		MS SMV FRS VA
SOUTH BEND	132,445	1872	M	X	24 WELLS	-	-	-	DC KC (PARTIAL)
	133,000	1962		39,896		-	67.10		
* TERRE HAUTE	72,500	1871	P	25,155	WABASH RIVER	-	446.00	-	P-TC CAL DCM SO
	88,000	1925		20,235		-	-		FRS DC
IOWA									
AMES	27,003	1935	M	5,800	5 WELLS	-	-	-	H-AT CLS MC SM R
	27,005	1962		5,900		-	6.50		FRS DC VS KC
* BURLINGTON	32,430	1878	M	10,830	MISSISSIPPI RIVER	-	NO LIMIT	-	P-CAL NC DC T MP S
	35,400	1904		1,050		-	-		FRS VS
CEDAR RAPIDS	92,035	1875	M	26,838	CEDAR RIVER AND WELLS	-	100.00	44.00	PH-AC CL MP SM TCO
	94,000	1930		26,838		-	5.00		FRS KC DC VS (V 0.15)
CLINTON	33,589	1873	P	10,818	6 WELLS	-	-	-	DC
	35,000	1889		9,293		-	9.20		
COUNCIL BLUFFS	55,641	1881	M	17,850	MISSOURI RIVER	-	NO LIMIT	24.00	PW-DCS CLASO MPT SMO
	57,000	1952		16,174		-	-		FRS KCP TO VS
* DAVENPORT	88,981	1872	P	25,662	MISSISSIPPI RIVER	-	NO LIMIT	36.00	P-CAL DC KP MP SO FRS
	104,000	1956		25,531		5.00	-		VS
* DES MOINES	208,982	1910	M	62,000	INFIL GAL AUGMENTED BY	1570.00	60.00	-	H-TC CALS MBP SBCM R
	243,000	1960		61,800	RACCOON RIVER	-	20.00		FRS KC DC VS (V 1.00)
DUBUQUE	56,606	1957	M	15,150	4 SHALLOW WELLS AND	-	-	18.00	H-AS CLA DC KC NG VS
	58,500	1956		15,150	4 DEEP WELLS	-	X		
FORT DODGE	28,399	1919	M	8,894	6 WELLS	-	-	11.00	I-AT DC SC FRS
	30,000	1947		8,894		2.00	11.00		(V 1.00)
* IOWA CITY	33,443	1941	M	8,716	IOWA RIVER	-	6.50	-	P-CAL DC MRT SC FRS TC
	40,000	1956		8,716		.50	-		VS (V 0.20)
MASON CITY	30,642	1960	M	9,607	7 WELLS	-	-	-	DC (V 0.60)
	34,000	1960		9,607		-	10.00		
OTTUMWA	33,871	1932	M	12,710	DES MOINES RIVER	-	300.00	-	PW-TCO CAILSTO MTP SOM
	39,000	1960		10,444		-	-		R NG DC CIO MTP SOM R
SIOUX CITY	89,159	1884	M	24,991	13 WELLS	-	-	-	DC (V1.20)
	85,000	1884		24,000		-	26.00		

PHS 2390-2
REV. 1-64
SHEET-2

MUNICIPAL WATER SUPPLY DATA
Communities of 25,000 population and over

COMMUNITY OR DISTRICT	TREATMENT PLANT: RATED CAPACITY / OVERLOAD CAPACITY MGD	PLANT OUTPUT: AVERAGE MGD / MAXIMUM DAY MG	PLANT OUTPUT: MAXIMUM MONTH MG / MAXIMUM HOUR MG	AVERAGE OUTPUT: DOMESTIC / COMMERCIAL MGD	AVERAGE OUTPUT: INDUSTRIAL / PUBLIC & OTHER MGD	LOCATION OF SUPPLY	PUMPING CAPACITY: RAW WATER / FINISHED WATER MGD	DISTRIBUTION STORAGE: PUMPED TO MAINS / GRAVITY TO MAINS MG	WILL DISTRIBUTION SYSTEM SATISFY FIRE DEMAND	IMPROVEMENTS NEEDED	REMARKS
(11)	(12)	(13)	(14)	(15)	(16)	(17)	(18)	(19)	(20)	(21)	(22)
INDIANA CONT'D											
MISHAWAKA	14.30 20.00	5.22 10.69	210.91 X	X X	X X	A	14.00 20.00	1.50 3.00	YES	D	
MUNCIE	18.80 26.80	11.64 15.20	390.48 X	2.68 1.28	4.54 .70	A	40.80 37.70	1.02 3.07	YES	N	
* NEW ALBANY	5.30 7.30	3.16 4.05	109.90 X	1.30 .70	.40 .40	A	7.20 6.10	1.50 1.00	YES	N	
* RICHMOND PLANT 1	2.00 2.50	7.32 9.28	243.90 -	2.60 2.04	1.91 .78	A	11.70 16.50	.69 10.60	YES	N	5-13-14-15-16-19 TOTALS FOR ALL PLANTS
* RICHMOND PLANT 2	2.00 2.00	- -	- -	- -	- -	A	2.00 -	- -	YES	N	
* RICHMOND PLANT 3	X X	- -	- -	- -	- -	A	2.60 -	- -	YES	N	
* RICHMOND PLANT 4	4.80 7.20	- -	- -	- -	- -	A	16.00 12.50	- -	YES	N	
SOUTH BEND	67.10 82.00	20.74 45.25	934.00 X	X X	X X	B	67.10 82.00	6.00 10.75	YES	T	21-OR IRON FREE SOURCE
* TERRE HAUTE	10.30 13.80	7.50 10.68	256.72 15.00	4.18 1.43	.68 1.21	A	29.50 26.79	1.60 2.30	YES	Y	
IOWA											
AMES	6.00 7.80	2.10 3.50	76.60 .13	1.61 -	.17 .33	A	6.50 11.00	2.75 1.75	X	X	15-1.61 MGD IS DOMESTIC PLUS COMMERCIAL USAGE
* BURLINGTON	12.00 12.00	5.14 10.80	238.58 .55	X X	X X	A	18.50 18.50	1.35 4.00	YES	T L	
CEDAR RAPIDS	24.00 32.00	11.82 22.34	481.74 .96	4.20 1.50	3.70 2.40	A	44.50 32.50	1.00 14.55	YES	DL	
CLINTON	3.00 9.60	3.50 5.60	120.00 X	1.10 .50	.40 1.50	B	9.60 -	1.88 1.75	YES	T	IRON REMOVAL BEING CONSIDERED
COUNCIL BLUFFS	17.00 17.00	5.30 10.30	215.00 .50	2.80 1.20	1.20 .10	A	27.00 25.00	1.50 4.40	YES	N	
* DAVENPORT	18.50 27.50	11.80 21.40	446.50 1.10	4.82 3.18	2.62 4.80	A	45.00 36.50	.62 7.00	YES	X	
* DES MOINES	96.00 154.00	28.00 48.00	1129.00 2.90	X X	X X	A	165.00 175.00	10.00 12.00	YES	N	
DUBUQUE	10.00 15.00	4.90 9.40	199.40 .80	3.60 -	1.30 -	A	19.00 15.00	2.05 14.23	YES	MP D	15-DOM AND COMMERCIAL 16-INDUSTRIAL AND PUBLIC
FORT DODGE	6.00 9.00	5.21 8.87	210.00 .50	1.48 .75	2.92 .06	B	11.00 16.00	2.00 1.50	YES	T G	
* IOWA CITY	4.00 5.50	3.24 5.32	128.60 X	1.00 .70	.40 X	C	7.00 9.80	1.54 .19	YES	T	
MASON CITY	10.00 10.00	3.80 8.80	178.00 11.00	1.60 .50	1.10 .10	B	- 18.50	4.00 1.50	YES	P	NEW PUMPING PLANT IN PLANNING STAGE
OTTUMWA	8.00 12.00	4.50 6.80	168.80 7.50	2.75 -	1.75 -	A	15.00 14.00	.80 11.90	YES	N	13-CONTD-VS KC FRS 18-9 MGD BOOSTER CAP
SIOUX CITY	26.00 X	10.80 25.50	513.00 1.06	X X	.80 X	B	26.00 25.50	26.00 .25	YES	U P T L	IRON REMOVAL BEING CONSIDERED

PHS 3300-3
REV. 1-66
SHEET-1

MUNICIPAL WATER SUPPLY DATA
Communities of 25,000 population and over

COMMUNITY OR DISTRICT	1960 POPULATION: ESTIMATED POPULATION SERVED	YEAR OPER. START.: PRES. SUPPLY / PRES. TREAT. PLANT	OWNERSHIP	NUMBER OF SERVICES: NUMBER OF METERS	SOURCE OF SUPPLY	STORAGE: IMPOUNDED: RAW WATER (After Treat.) MG	SAFE YIELD IMPOUNDED: MAXIMUM DEPENDABLE DRAFT (Gr. water) MGD	TRANSMISSION CAPACITY (Max.) MGD	TREATMENT
(1)	(2)	(3)	(4)	(5)	(6)	(7)	(8)	(9)	(10)
IOWA CONT'D									
WATERLOO	71,755	1932	M	22,000	13 WELLS	-	-	-	DC (V 0.55)
	75,000	1932		19,000		-	35.00		
KANSAS									
HUTCHINSON	37,574	1887	M	11,054	18 SHALLOW WELLS	-	-	-	DC (V 0.60)
	38,220	1941		11,226		-	NO LIMIT		
* JOHNSON COUNTY	-	1961	M	35,787	21 GRAVEL PACKED WELLS	-	-	30.00	PWI-AS DC CALIO
WATER DISTRICT 1	125,300	1961		35,787		-	18.00		(MTPS SV)DC TO KC FRAS
JOHNSON COUNTY	-	1961	M	X	SHALLOW WELL	X	-	X	I-DH CS FRAS
RURAL WTR DIST 1	325	1963		X		X	X		
* KANSAS CITY	121,901	1883	M	37,500	MISSOURI RIVER	-	NO LIMIT	400.00	P-SM CALT MWP SM DC
	200,000	1957		37,500		-	-		MTW S FRS DC
LAWRENCE	32,858	1919	M	9,003	KANSAS RIVER AND WELLS	-	NO LIMIT	-	PWI-DC SD CAILST MTP
	35,000	1959		9,003		-	1.50		SMO R DC TC CA MTP SMO
OVERLAND PARK	21,110	X	M	X	JOHNSON COUNTY	-	-	-	JOHNSON COUNTY
	(45,800)	-		X	WATER DISTRICT 1	-	-		WATER DISTRICT 1
PRAIRIE VILLAGE	25,356	X	M	X	JOHNSON COUNTY	-	-	-	JOHNSON COUNTY
SOURCE 1	(13,715)	-		X	WATER DISTRICT 1	-	-		WATER DISTRICT 1
PRAIRIE VILLAGE	-	X	M	X	KANSAS CITY MISSOURI	-	-	-	KANSAS CITY MISSOURI
SOURCE 2	(13,715)	-		X		-	-		
SALINA	43,202	1956	M	13,410	SMOKY HILL RIVER AND	-	X	X	PWI-AT DC CALT MP SMO
	43,000	1963		13,406	15 SHALLOW WELLS	-	12.00		DC CAL TC (MTPS SV) SO
TOPEKA	119,484	1923	M	38,087	KANSAS RIVER	-	NO LIMIT	-	PW-DC SM TC CTALS MTP
	135,000	1959		38,087		-	-		SM CTA R MTP SB R DC
* WICHITA	254,698	1956	M	74,160	DEEP WELLS AND	-	-	120.00	M-AC CAIL MTP SMO R DC
	255,000	1955		72,462	SHALLOW WELLS	-	75.00		FRS KC DC NG (V 0.30)
KENTUCKY									
* ASHLAND	31,283	1919	M	13,000	OHIO RIVER	-	NO LIMIT	8.50	P-S AC CLA MT TC
	51,000	1958		13,000		25.00	-		DC MP SM FRS DC VS
BOWLING GREEN	28,338	X	M	8,400	BARREN RIVER	-	X	-	P-CLA MP S FRS KP DC
	41,000	1957		8,400		-	-		
* COVINGTON	60,376	1870	M	13,410	OHIO RIVER	-	NO LIMIT	18.00	P-S CALS TCD MTP SM
	90,000	1937		13,400		72.00	-		R FRS NG DC
* FRANKFORT	18,365	1885	M	6,967	KENTUCKY RIVER	-	X	6.00	P-CALS M SD FRS DC VS
	27,800	1914		6,967		-	-		
HOPKINSVILLE	19,465	1885	M	7,571	NORTH FORK OF LITTLE	1400.00	15.50	5.00	P-NG CAL DC TC AT MT
	26,000	1964		7,532	RIVER AND RESERVOIRS	-	-		SMO FRS DC VS
* KENTON COUNTY	-	1926	P	9,500	LICKING RIVER	-	X	20.00	P-CAL KP DC MTP SO
WATER DISTRICT 1	38,000	1956		9,500		-	-		FRS TC VS
* LEXINGTON	62,810	1885	P	35,233	KENTUCKY RIVER	1810.00	1000.00	36.00	P-CLA AT MP SB
	135,000	1959		35,233	RESERVOIR IMP	-	-		TC FRS DC VS

PHS 2100-2
REV. 1-64
SHEET 2

MUNICIPAL WATER SUPPLY DATA
Communities of 25,000 population and over

COMMUNITY OR DISTRICT	TREATMENT PLANT: RATED CAPACITY / OVERLOAD CAPACITY MGD	PLANT OUTPUT: AVERAGE MGD / MAXIMUM DAY MG	PLANT OUTPUT: MAXIMUM MONTH MG / MAXIMUM HOUR MG	AVERAGE OUTPUT: DOMESTIC / COMMERCIAL MGD	AVERAGE OUTPUT: INDUSTRIAL / PUBLIC & OTHER MGD	LABORATORY CONTROL	PUMPING CAPACITY: RAW WATER / FINISHED WATER MGD	DISTRIBUTION STORAGE: PUMPED TO MAINS / GRAVITY TO MAINS MG	DISTRIBUTION SYSTEM ADEQUATE?	IMPROVEMENTS NEEDED	REMARKS
(11)	(12)	(13)	(14)	(15)	(16)	(17)	(18)	(19)	(20)	(21)	(22)
IOWA CONT'D											
WATERLOO	35.00 35.00	9.00 21.00	435.00 35.00	X X	X X	R	35.00 35.00	7.00 3.00	YES	N	
KANSAS											
HUTCHINSON	15.00 18.60	4.46 12.50	359.38 .77	2.16 1.32	.24 .74	N	- -	- 1.00	NO	U TDL	
* JOHNSON COUNTY WATER DISTRICT 1	15.00 18.00	10.12 17.50	385.08 1.46	7.84 1.18	- -	C	13.50 15.00	5.50 2.58	YES	SHF TD GS	15=PUBLIC AND COMMERCIAL
JOHNSON COUNTY RURAL WTR DIST 1	.10 X	.03 X	X X	X X	X X	N	X X	- .05	X	X	
* KANSAS CITY	50.00 60.00	32.00 45.80	1193.00 2.20	5.30 9.40	13.50 3.80	A	270.00 88.00	1.20 22.20	YES	N	
LAWRENCE	11.00 12.50	4.80 8.20	210.80 X	X X	X X	A	15.00 12.50	1.20 .50	NO	U TD G	10=CONTD R VS HC DC
OVERLAND PARK	- -	- -	- -	- -	- -	-	- -	- -	X	-	
PRAIRIE VILLAGE SOURCE 1	- -	- -	- -	- -	- -	N	- -	- -	NO	-	
PRAIRIE VILLAGE SOURCE 2	- -	- -	- -	- -	- -	N	- -	- -	NO	-	
SALINA	15.00 18.00	5.50 15.00	240.00 .78	4.30 .80	.20 .20	A	18.00 18.00	3.00 2.58	YES	D	10=R DC FRS DC
TOPEKA	40.00 45.00	16.00 30.40	561.00 1.70	X X	X X	A	63.00 45.00	15.00 7.00	YES	P D	10=CONTD. HC VS FRS
* WICHITA	84.00 112.00	29.00 61.00	1615.38 4.17	17.96 6.85	7.05 2.14	A	90.00 110.00	11.40 4.00	YES	US LG	
KENTUCKY											
* ASHLAND	8.50 8.50	4.85 5.64	146.17 .35	1.33 .98	1.15 .52	A	8.50 8.50	.50 6.00	YES	N	
BOWLING GREEN	7.60 8.00	5.76 6.63	184.94 X	X X	X X	C	12.90 12.90	11.50 6.86	X	T	21=ADDITIONAL SEDIMENTATION
* COVINGTON	18.00 36.00	7.94 11.20	274.00 .50	X X	X X	A	29.00 -	.58 9.20	YES	N	
* FRANKFORT	6.50 7.25	3.00 3.50	90.00 .25	1.00 1.50	X .02	C	7.25 7.25	.14 10.00	YES	T	21=EXPANSION OF FILTERS SED BASIN & CLEARWELL
HOPKINSVILLE	5.00 5.50	2.50 3.30	90.50 .12	1.00 .50	2.00 .10	A	5.50 5.50	1.00 .75	YES	N	
* KENTON COUNTY WATER DISTRICT 1	6.00 7.20	2.94 4.50	107.00 .19	X X	X X	A	7.00 7.00	1.20 6.80	YES	N	
* LEXINGTON	24.00 36.00	14.80 22.00	470.00 2.40	4.65 3.42	1.87 2.60	A	34.00 45.00	2.00 1.50	YES	N	

PHS 2306-3
REV. 1-64
SHEET-1

MUNICIPAL WATER SUPPLY DATA

Communities of 25,000 population and over

COMMUNITY OR DISTRICT	1960 POPULATION: ESTIMATED POPULATION SERVED	YEAR OPER. START: PRES. SUPPLY / PRES. TREAT. PLANT	OWNERSHIP	NUMBER OF SERVICES: NUMBER OF METERS	SOURCE OF SUPPLY	STORAGE: IMPOUNDED / RAW WATER (After Treat.)	SAFE YIELD IM-POUNDED: MAXIMUM DEPENDABLE DRAFT (Gr. water)	TRANS-MISSION CAPACITY (Max.)	TREATMENT
(1)	(2)	(3)	(4)	(5)	(6)	MG (7)	MGD (8)	MGD (9)	(10)
KENTUCKY CONT'D									
* LOUISVILLE	390,639 550,000	1860 1957	M	115,580 115,580	OHIO RIVER	- 106.00	NO LIMIT -	126.00	PW-SO CALS MTP SM FRSA KP NC R TCD VS DCS
* LOUISVILLE EXTEN WATER DISTRICT	- 45,900	1949 1956	M	12,400 12,400	4 WELLS	X X	- 17.00	X	M-AM CAL MB SMO FRS KCG DC
* NEWPORT	30,070 56,000	1873 1961	M	7,020 7,020	OHIO RIVER	- 45.00	NO LIMIT -	16.00	P-DC CA TC (CL KP) MB SBO NG FRS DC
OWENSBORO	42,471 60,000	1906 1940	M	15,224 15,224	24 WELLS	- -	- 20.00	20.00	HI-AS CLS SM R CA MPT S FRS DC VS
* PADUCAH	34,479 47,000	1886 1952	M	13,720 12,790	OHIO RIVER	- 2.50	NO LIMIT -	-	P-DC CLA TC MPT SBM FRS N DC KP
LOUISIANA									
ALEXANDRIA	40,279 60,000	1963 1941	M	15,000 15,000	23 WELLS	- -	- 8.50	-	DC (V 1.30)
BATON ROUGE	152,419 190,000	1941 X	P	53,500 53,500	28 WELLS	- 6.15	- 41.00	-	DC
BOSSIER CITY	32,776 35,200	1959 1959	M	9,500 9,500	RED RIVER	5.00 -	NO LIMIT -	-	PW-DC CALST (MTPS SV) R FRA
* HOUMA	22,561 62,000	1923 1958	M	15,566 15,566	BAYOU BLACK OR INTERCOASTAL CANAL	- 37.00	6.00 -	X	P-SO AM CALT (MTPS SV) DC FAR TC VT
JEFFERSON PARISH H W DISTRICT 1	- 145,000	1831 1931	M	41,390 41,390	MISSISSIPPI RIVER	- -	NO LIMIT -	-	P-CLAI (MTPS SV) KCG NG DC FRSA
* JEFFERSON PARISH WATER DISTRICT 2	- 40,915	1931 1959	M	2,956 2,956	MISSISSIPPI RIVER	- X	NO LIMIT -	X	PW-DC CAL MT TC MB SOM FRS
LAFAYETTE	40,400 52,000	1909 1958	M	13,500 13,500	8 WELLS	- -	- 17.90	-	IW-ATH DC CAL(MTPS SV) SO FAR KC (V 0.20)
* LA FOURCHE PARISH WATER DISTRICT 1	- 42,000	1955 1955	M	9,578 9,578	BAYOU LA FOURCHE	- -	X -	-	PW-DC CALIT TC MTB SO FRS NG
LAKE CHARLES CENTER STREET PLANT	63,392 17,500	1956 1956	P	25,624 25,624	2 WELLS	- -	- 4.32	-	I-DC CO AC SCB FAP KP
LAKE CHARLES MCNEESE PLANT	- 17,500	1957 1957	P	- -	2 WELLS	- -	- 4.32	-	I-DC CO AC SCB NG FAP KP
LAKE CHARLES NORTH RYAN ST PLANT	- 35,000	1936 1950	P	- -	7 WELLS	- -	- 16.50	-	I-DC CO AC SOB NG FRS KC (V 0.20)
LAKE CHARLES J W HOUSE SUBD	- 160	1947 -	P	40 0	3 WELLS	X X	- X	X	NONE
LAKE CHARLES MYRTLE SPRGS SUBD	- 500	1954 -	P	120 0	2 WELLS	X X	- X	X	NONE
METAIRIE	65,000 (70,000)	X -	X	X X	JEFFERSON PARISH WATER DISTRICT 1	- -	- -	-	JEFFERSON PARISH WATER DISTRICT 1
MONROE	52,219 65,000	1928 1928	M	14,184 14,184	BAYOU DE SIARD & OUACHITA RIVER	2000.00 -	15.00 -	13.00	P-TO CA AS MR SO CO KP FRSA DC
NEW IBERIA	29,062 32,000	1914 1955	P	7,500 7,500	7 WELLS	- -	- 10.00	-	MI-AM C (MTPS SV) FRS DC
NEW IBERIA ORANGE GROVE SUBD	150	1957 1957	P	30 30	2 WELLS	X X	- X	X	MI-AO KC FPS FZ DC

PHS 1396-1
REV 1-66
SHEET-3

MUNICIPAL WATER SUPPLY DATA
Communities of 25,000 population and over

COMMUNITY OR DISTRICT	TREATMENT PLANT RATED CAPACITY / OVERLOAD CAPACITY MGD	PLANT OUTPUT AVERAGE MGD / MAXIMUM DAY MG	PLANT OUTPUT MAXIMUM MONTH MG / MAXIMUM HOUR MG	AVERAGE OUTPUT DOMESTIC / COMMERCIAL MGD	AVERAGE OUTPUT INDUSTRIAL / PUBLIC & OTHER MGD	LABORATORY CONTROL	PUMPING CAPACITY RAW WATER / FINISHED WATER MGD	DISTRIBUTION STORAGE PUMPED TO MAINS / GRAVITY TO MAINS MG	WILL DISTRIBUTION SYSTEM SATISFY MAXIMUM DEMAND	IMPROVEMENTS NEEDED	REMARKS
(11)	(12)	(13)	(14)	(15)	(16)	(17)	(18)	(19)	(20)	(21)	(22)
KENTUCKY CONT'D											
@ LOUISVILLE	162.00 180.00	86.00 126.00	3239.00 7.40	20.80 20.30	27.60 .07	A	250.00 297.00	25.00 32.70	YES	N	
# LOUISVILLE EXTEN WATER DISTRICT	6.00 X	3.00 X	X X	X X	X X	C	X X	.48 1.58	X	N	
# NEWPORT	10.58 16.00	5.52 6.98	183.99 .29	2.86 X	X X	A	10.58 1.15	1.15 3.15	YES	N	19-BOOSTER STATION TO S NEWPORT
OWENSBORO	10.00 15.00	5.54 8.28	210.00 .40	2.00 2.10	X .55	C	14.30 49.70	4.00 1.00	YES	N	15-16-INDUSTRIAL INCLUDED WITH COMMERCIAL
# PADUCAH	9.00 13.80	4.50 6.33	158.32 .37	1.68 1.59	1.23 .80	A	24.00 27.00	1.39 5.00	YES	N	
LOUISIANA											
ALEXANDRIA	11.00 11.00	6.00 10.50	249.00 13.90	X X	X X	C	- 8.50	4.28 1.21	YES	U M DLG	
BATON ROUGE	41.00 41.00	22.30 30.00	756.00 X	X X	X X	X	- 52.00	3.80 2.25	YES	N	
BOSSIER CITY	6.00 X	3.40 X	X X	X X	X X	A	X X	2.18 1.70	X	N	
# HOUMA	6.00 6.50	5.50 6.00	164.50 X	X X	X X	A	18.60 8.00	1.57 1.36	YES	L	
JEFFERSON PARISH W W DISTRICT 1	20.00 24.00	16.65 22.84	583.33 1.00	10.15 9.50	1.50 -	C	24.50 55.00	10.50 2.50	YES	D	
# JEFFERSON PARISH WATER DISTRICT 2	10.00 X	5.10 X	X X	X X	X X	C	X X	5.00 .50	X	N	
LAFAYETTE	12.50 15.00	6.00 11.75	181.50 15.00	X X	X X	A	17.50 20.00	2.00 1.00	YES	TDLG	
# LA FOURCHE PARISH WATER DISTRICT 1	2.00 3.60	1.88 2.63	63.23 .15	X X	X X	C	4.03 4.03	.44 1.40	YES	X	
LAKE CHARLES CENTER STREET PLANT	4.25 4.25	6.00 12.78	236.30 15.00	X X	X X	A	4.32 8.64	2.58 .50	YES	N	5-13-14-19- TOTAL FOR FIRST 3 PLANTS
LAKE CHARLES MCNEESE PLANT	4.25 4.25	- -	- -	X X	X X	A	4.32 8.64	- -	YES	N	
LAKE CHARLES NORTH RYAN ST PLANT	5.00 7.50	- -	- -	X X	X X	A	16.50 27.00	- -	YES	N	
LAKE CHARLES J W MOUSE SUBD	- -	X X	X X	X X	X X	N	X X	- .01	X	X	
LAKE CHARLES MYRTLE SPRGS SUBD	- -	X X	X X	X X	X X	N	X X	- -	X	X	
METAIRIE	- -	- -	- -	- -	- -	N	- -	- -	X	-	
MONROE	9.00 12.00	6.70 10.22	268.61 .61	X X	X X	A	15.00 15.70	2.58 1.00	X	H	10-SUPER CHLORINATION
NEW IBERIA	4.50 7.20	3.50 6.90	121.75 7.20	X X	X X	A	13.00 12.00	.26 1.00	YES	G	
NEW IBERIA ORANGE GROVE SUBD	.20 X	X X	X X	X X	X X	A	X X	X X	X	X	

PHS 1346-1
REV. 1-64
SHEET-1

MUNICIPAL WATER SUPPLY DATA
Communities of 25,000 population and over

COMMUNITY OR DISTRICT	1960 POPULATION: ESTIMATED POPULATION SERVED	YEAR OPER. STARTED: PRES. SUPPLY / PRES. TREAT. PLANT	OWNERSHIP	NUMBER OF SERVICES: NUMBER OF METERS	SOURCE OF SUPPLY	STORAGE: IMPOUNDED / RAW WATER (After Treat.) MG	SAFE YIELD IMPOUNDED: MAXIMUM DEPENDABLE DRAFT (Gr. water) MGD	TRANSMISSION CAPACITY (Max.) MGD	TREATMENT
(1)	(2)	(3)	(4)	(5)	(6)	(7)	(8)	(9)	(10)
LOUISIANA CONT'D									
NEW ORLEANS	627,525	1909	M	8,804	MISSISSIPPI RIVER	-	NO LIMIT	-	PW-/CLI DCS MBP SO/
ALGIERS PLANT	31,000	1953		8,450		-	-		/CLI DCS (MTPS SV)/ NC
NEW ORLEANS	-	1909	M	123,440	MISSISSIPPI RIVER	-	NO LIMIT	-	PW-CL MTP SM DC CI
CARROLLTON PLANT	625,000	1959		120,817		-	-		MTP SO /CI DS MT CL/
* RAPIDES PARISH	-	1951	M	1,000	BIG CREEK	X	X	X	PW-AC DC CLA MTP SO
WATER DISTRICT 1	65,000	1943		1,000		X	-		TC FRS KC DC NC
SAINT BERNARD PARISH	-	1938	M	8,442	MISSISSIPPI RIVER	-	NO LIMIT	-	P-DC CLIT (MTPS SV)
W W DISTRICT 1	40,000	1957		8,442		-	-		FRS
* SHREVEPORT	164,372	1926	M	51,800	CROSS LAKE	20000,00	NO LIMIT	14,00	P-TO AT CAL MB SB FRS
PLANT 1	95,000	1947		51,800		-	-		DC (V 0,30)
* SHREVEPORT	-	1926	M	-	CROSS LAKE	-	-	-	P-TO CA MMP SM KP
PLANT 2	95,000	1956		-		-	-		FRS DC (V 0,30)
* TERREBONNE PARISH	-	1957	M	7,185	HOUMA	-	-	-	HOUMA
WATERWORKS DIST 1	(30,000)	-		7,185		-	-		
MAINE									
AUBURN	24,449	1879	M	7,423	LAKE AUBURN	-	12,00	X	DC KC
/WATER DISTRICT/	26,000	1923		3,626		X	-		
* AUGUSTA	21,680	1957	M	7,583	2 WELLS-POND AND	X	708,00	X	TO DC KP DX TO
/WATER DISTRICT/	26,900	1923		2,548	LAKE	X	3,00		
BANGOR	38,912	1875	M	10,747	FLOODS POND	-	7,00	18,00	DC
	40,000	1963		7,600		-	-		
* BIDDEFORD & SACO	-	1884	P	11,000	SACO RIVER	-	NO LIMIT	-	P-CA DC KC MB SO FRS
WATER COMPANY	38,000	1937		6,000		-	-		
* KENNEBEC WATER	-	1904	M	7,072	CHINA LAKE	X	36,00	8,00	DC
DISTRICT	35,000	1923		6,533		-	-		
LEWISTON	40,804	1879	M	13,628	LAKE AUBURN	5400,00	12,00	9,00	DC
	47,500	1923		2,944		-	-		
PORTLAND	72,566	X	M	17,043	PORTLAND	-	-	-	PORTLAND
	(77,600)	-		8,477	WATER DISTRICT	-	-		WATER DISTRICT
* PORTLAND	-	1869	M	34,501	SEBAGO LAKE	NO LIMIT	559,30	50,00	NG DC
WATER DISTRICT	145,000	1921		19,697		-	-		
MARYLAND									
* ANNAPOLIS	23,385	1950	M	7,500	WELLS	2,50	,80	4,50	P-AM CAL MT SMO FRS
	28,000	1960		7,200	BROAD CR /EMERG/	1,50	5,10		VS DCS
* BALTIMORE	939,024	1951	M	162,000	NORTH BRANCH OF	43330,00	95,00	-	CA DC MTRP SOM KP
ASHBURTON PLANT	658,960	1956		115,930	PATAPSCO RIVER	-	-		VA (V 0,50)
* BALTIMORE	-	1881	M	184,000	GUNPOWDER FALLS	43000,00	148,00	-	P-DC CA MB SO FRS KP
MONTEBELLO PLANT	748,440	1928		131,670		-	-		VA (V 0,50)
BETHESDA	56,927	X	X	X	WASHINGTON SUBURBAN	-	-	X	WASHINGTON SUBURBAN
	(56,530)	-		X	SANITARY COMMISSION	-	-		SANITARY COMMISSION

PHS 2500-3
REV. 1-64
SHEET-3

MUNICIPAL WATER SUPPLY DATA
Communities of 25,000 population and over

COMMUNITY OR DISTRICT	TREATMENT PLANT: RATED CAPACITY / OVERLOAD CAPACITY MGD	PLANT OUTPUT: AVERAGE MGD / MAXIMUM DAY MG	PLANT OUTPUT: MAXIMUM MONTH MG / MAXIMUM HOUR MG	AVERAGE OUTPUT: DOMESTIC / COMMERCIAL MGD	AVERAGE OUTPUT: INDUSTRIAL / PUBLIC & OTHER MGD	LABORATORY CONTROL	PUMPING CAPACITY: RAW WATER / FINISHED WATER MGD	DISTRIBUTION STORAGE: PUMPED TO MAINS / GRAVITY TO MAINS MG	WILL DISTRIBUTION STORAGE SATISFY MAXIMUM DEMAND	IMPROVEMENTS NEEDED	REMARKS
(11)	(12)	(13)	(14)	(15)	(16)	(17)	(18)	(19)	(20)	(21)	(22)
LOUISIANA CONT'D											
NEW ORLEANS	7.00	4.73	174.06	X	X	C	33.00	7.00	X	X	10-KC DC FRS
ALGIERS PLANT	10.00	8.46	.37	X	X		34.00	.18			
NEW ORLEANS	232.00	117.30	4041.00	X	X	C	240.00	35.00	X	X	KC DC FRS
CARROLLTON PLANT	265.00	244.20	11.46	X	X		267.00	-			
* RAPIDES PARISH	4.00	3.00	X	X	X	A	X	.68	X	N	
WATER DISTRICT 1	X	X	X	X	X		X	.58			
SAINT BERNARD PARISH	5.00	3.89	130.75	X	X	C	10.08	8.58	X	X	
W W DISTRICT 1	5.20	4.79	X	X	X		11.30	1.58			
* SHREVEPORT	13.00	8.84	291.42	12.40	4.30	A	54.40	12.00	YES		5-7-8-9-15-16-18-19
PLANT 1	16.00	10.66	.65	8.10	.30		54.40	2.00		D	TOTAL BOTH PLTS
* SHREVEPORT	32.00	16.13	670.57	-	-	A	-	-	YES		
PLANT 2	38.40	29.68	2.04	-	-		-	-		D	
* TERREBONNE PARISH	-	-	-	-	-	N	-	-	X	-	
WATERWORKS DIST 1	-	-	-	-	-		-	-			
MAINE											
AUBURN	7.60	2.00	X	X	X	N	X	-	X	X	
/WATER DISTRICT/	X	X	X	X	X		X	7.91			
* AUGUSTA	14.70	3.85	X	X	X	N	X	-	X	X	
/WATER DISTRICT/	X	X	X	X	X		X	20.26			
BANGOR	8.00	3.83	132.00	1.92	.03	A	16.00	-	YES	-	
	12.00	5.65	.23	.42	1.46		-	-			
* BIDDEFORD & SACO	9.50	3.70	152.00	2.00	.70	A	18.00	1.00	YES		INCLUDES WATER FURNISHED
WATER COMPANY	12.00	8.70	.40	.70	.30		15.00	11.40		D	TO OLD ORCHARD BEACH
* KENNEBEC WATER	8.00	7.00	X	X	4.70	N	8.00	7.00	NO	M	POPULATION SERVED
DISTRICT	10.50	8.00	X	X	X		10.50	-		D	INCLUDES COLBY COLLEGE
LEWISTON	9.00	6.00	197.00	3.20	1.80	N	21.00	-	YES	M	
	9.90	7.23	.33	.60	.40		21.00	33.00			
PORTLAND	-	-	-	-	-	N	-	-	YES	-	INCLUDES ISLANDS
	-	-	-	-	-		-	-			
* PORTLAND	55.00	20.20	768.83	8.70	3.70	A	X	10.00	YES	N	
WATER DISTRICT	65.00	30.30	1.91	3.80	3.90		X	31.67			
MARYLAND											
* ANNAPOLIS	4.00	2.65	82.00	X	X	C	-	.40	YES	U	
	4.50	3.86	.20	X	X		6.00	1.75		Y L	
* BALTIMORE	120.00	103.84	3942.00	X	X	A	-	-	NO	P	
ASHBURTON PLANT	180.00	149.12	6.80	X	X		51.60	9.60		DLG	
* BALTIMORE	240.00	117.94	4114.20	X	X	A	-	-	NO		
MONTEBELLO PLANT	360.00	167.10	7.50	X	X		2.70	4.30		DLG	
BETHESDA	-	-	-	-	-	N	-	-	-		
	-	-	-	-	-		-	-			

PHS 3300-2
REV. 1-64
SHEET-1

MUNICIPAL WATER SUPPLY DATA
Communities of 25,000 population and over

COMMUNITY OR DISTRICT	1960 POPULATION: ESTIMATED POPULATION SERVED	YEAR OPER. START.: PRIN. SUPPLY / PRIN. TREAT. PLANT	OWNERSHIP	NUMBER OF SERVICES: NUMBER OF METERS	SOURCE OF SUPPLY	STORAGE: IMPOUNDED / RAW WATER (After Treat.) MG	SAFE YIELD OR IMPOUNDED: MAXIMUM DEPENDABLE DRAFT (Gr. water) MGD	TRANSMISSION CAPACITY (Max.) MGD	TREATMENT
(1)	(2)	(3)	(4)	(5)	(6)	(7)	(8)	(9)	(10)
MARYLAND CONT'D									
CATONSVILLE	37,372	X	X	X	BALTIMORE	-	-	X	BALTIMORE
	(37,375)	X		X	ASHBURTON PLANT	-	-		ASHBURTON PLANT
* CUMBERLAND	33,415	1912	M	11,337	EVITTS CREEK	3600.00	14.00	24.00	PM-DC NG CALS MBS SMV
	49,000	1954		11,337		5.00	16.00		FAR KP TC VS (V 0.05)
ESSEX	35,205	X	M	X	BALTIMORE	-	-	-	BALTIMORE
	(35,205)	-		X	MONTEBELLO PLANT	-	-		MONTEBELLO PLANT
* GLEN BURNIE	15,000	1963	M	15,419	8 WELLS	-	-	-	I-AT CL MB SC FP DC
DORSEY ROAD PLANT	27,140	1957		15,419		-	5.10		
* GLEN BURNIE	-	1963	M	-	6 WELLS	-	-	-	I-AT CL MB DC
HARUNDALE PLANT	14,930	1957		-		-	2.38		
* GLEN BURNIE	-	1963	M	-	4 WELLS	-	-	-	I-AT CL MB DC
SAWMILL BRANCH PLANT	14,930	1957		-		-	2.60		
* HAGERSTOWN	36,660	X	M	13,000	POTOMAC RIVER	120.00	285.00	13.00	P-CA T SO FRS DCS KP
PLANT 1	28,500	1928		13,000		1.00	-		VS (V 0.30)
* HAGERSTOWN	-	1881	M	-	MOUNTAIN SPRINGS	-	-	-	DC KP (V 0.30)
PLANT 2	28,500	X		-		-	2.00		
ROCKVILLE	26,090	1958	M	6,150	POTOMAC RIVER	-	NO LIMIT	12.00	P-CAL DC (MTPS SV) FAR
	35,000	1958		6,150		-	-		KCP TC VS DS
SILVER SPRING	66,348	X	M	X	WASHINGTON SUB	-	-	-	WASHINGTON SUB
	(66,350)	-		X	SANITARY COMM	-	-		SANITARY COMM
*WASHINGTON SURURBAN	-	1961	M	155,000	PUTUXENT RIVER	12500.00	200.00	121.00	P-CA DCDS MP SBO FRS
SANITARY COMMISSION	565,665	1961		155,000		-	-		VS
*WASHINGTON SUBURBAN	-	1961	M	-	POTOMAC RIVER	X	-	-	P-DC CAL MTP SOM FRS
SANITARY COMMISSION	115,665	1961		-		X	-		KP VS DCD
*WASHINGTON SURURBAN	-	1961	M	-	4 WELLS	X	-	-	DC
SANITARY COMMISSION	40,665	1961		-		X	.96		
MASSACHUSETTS									
ARLINGTON /T/	49,953	1945	M	12,052	METROPOLITAN	-	-	-	METROPOLITAN
	(51,070)	-		12,052	DISTRICT COMMISSION	-	-		DISTRICT COMMISSION
ATTLEBORO	27,118	1873	M	7,174	1 DUG WELL &	-	-	-	A DC KPC
	28,000	1960		6,724	8 GRAVEL PACKED WELLS	-	7.93		
BELMONT /T/	28,715	1945	M	6,875	METROPOLITAN	-	-	-	METROPOLITAN
	(28,690)	-		6,875	DISTRICT COMMISSION	-	-		DISTRICT COMMISSION
* BEVERLY	36,108	1887	M	9,039	IPSWICH R & WENHAM	2855.00	12.50	17.00	P-CA TC MP SC FRS KPC
SALEM-BEVERLY W.S.B.	75,870	1935		8,914	LAKE RESERVOIRS	-	-		VS DC
BOSTON	697,197	1945	M	97,452	METROPOLITAN	-	-	-	METROPOLITAN
	(686,200)	-		90,200	DISTRICT COMMISSION	-	-		DISTRICT COMMISSION
BRAINTREE /T/	31,069	1912	M	8,663	GREAT POND AND	1026.00	3.50	-	P-CA TC MP SC FRS DC
	31,070	1958		8,450	GRAVEL PACKED WELL	-	.34		KP (WELL) KC
* BROCKTON	72,813	1904	M	17,603	SILVER LAKE	5250.00	4.50	4.00	DC
PLANT 1	48,150	1943		17,569		-	-		
* BROCKTON	-	1881	M	-	AVON RESERVOIR	-	-	-	DC
PLANT 2	48,150	1943		-		-	-		
BROOKLINE /T/	54,044	1952	M	9,753	METROPOLITAN	-	-	-	METROPOLITAN
	(52,900)	-		9,753	DISTRICT COMMISSION	-	-		DISTRICT COMMISSION

PHS 1396-3
REV. 1-64
SHEET-3

MUNICIPAL WATER SUPPLY DATA
Communities of 25,000 population and over

COMMUNITY OR DISTRICT	TREATMENT PLANT RATED CAPACITY / OVERLOAD CAPACITY MGD	PLANT OUTPUT AVERAGE MGD / MAXIMUM DAY MG	PLANT OUTPUT MAXIMUM MONTH MG / MAXIMUM HOUR MG	AVERAGE OUTPUT DOMESTIC / COMMERCIAL MGD	AVERAGE OUTPUT INDUSTRIAL / PUBLIC & OTHER MGD	LABORATORY CONTROL	PUMPING CAPACITY RAW WATER / FINISHED WATER MGD	DISTRIBUTION STORAGE PUMPED TO MAINS / GRAVITY TO MAINS MG	FULL DISTRIBUTION SYSTEM AT MAXIMUM DEMAND	IMPROVEMENTS NEEDED	REMARKS
(11)	(12)	(13)	(14)	(15)	(16)	(17)	(18)	(19)	(20)	(21)	(22)
MARYLAND CONT'D											
CATONSVILLE	-	-	-	-	-	N	-	-	-	-	
	-	-	-	-	-		-	-			
■ CUMBERLAND	18.00	17.00	X	X	X	C	-	X	YES	P	
	24.00	16.00	X	X	X		10.00	X		L	
ESSEX	-	-	-	-	-	N	-	-	X	-	
	-	-	-	-	-		-	-			
■ GLEN BURNIE	5.20	2.00	94.50	X	X	X	5.20	1.80	YES	N	S-TOTAL FOR ALL PLANTS
DORSEY ROAD PLANT	X	4.40	X	X	X		6.00	3.00			
■ GLEN BURNIE	1.70	1.10	47.00	X	X	X	X	X	YES	N	
HARUNDALE PLANT	X	1.70	X	X	X		X	X			
■ GLEN BURNIE	2.30	1.10	48.80	X	X	X	X	X	YES	N	
SAWMILL BRANCH PLANT	X	1.90	X	X	X		X	X			
■ HAGERSTOWN	10.00	4.45	204.00	X	X	A	15.00	11.50	YES	H	5-7-9-14-TOTAL FOR
PLANT 1	12.00	7.50	X	X	X		15.00	.20		D	BOTH PLANTS
■ HAGERSTOWN	3.00	2.28	X	X	X	A	X	X	YES	H	
PLANT 2	X	2.60	X	X	X		X	X		D	
ROCKVILLE	4.00	2.40	101.00	2.00	X	A	8.00	4.00	NO	H	
	4.40	3.70	X	.40	X		8.00	-			
SILVER SPRING	-	-	-	-	-	N	-	-	X	-	
	-	-	-	-	-		-	-			
■WASHINGTON SURURBAN	95.00	65.80	2817.00	X	X	A	162.30	-	YES	H	5-7-8-9-19-TOTAL FOR
SANITARY COMMISSION	115.00	115.90	-	X	X		149.00	103.70		DL	ALL SOURCES
■WASHINGTON SURURBAN	30.00	5.50	X	X	X	A	X	-	YES	H	
SANITARY COMMISSION	X	X	X	X	X		X	-		DL	
■WASHINGTON SURURBAN	X	.90	X	X	X	A	X	-	YES	H	
SANITARY COMMISSION	X	X	X	X	X		X	-		DL	
MASSACHUSETTS											
ARLINGTON /T/	-	-	-	-	-	N	-	-	YES	-	
	-	-	-	-	-		-	-			
ATTLEBORO	8.17	6.50	238.80	X	X	X	-	4.50	NO	U P	
	X	9.40	X	X	X		8.17	X		DL	
BELMONT /T/	-	-	-	-	-	N	-	-	YES	-	
	-	-	-	-	-		-	-			
■ BEVERLY	20.00	3.43	128.10	X	X	A	14.50	4.00	YES		
SALEM-BEVERLY W.S.B.	X	6.20	X	X	X		6.60	7.30		T	
BOSTON	-	-	-	-	-	N	-	-	YES	-	
	-	-	-	-	-		-	-			
BRAINTREE /T/	5.00	2.90	101.20	X	X	N	X	-	NO	S	
	-	4.61	X	X	X		X	3.33		D	
■ BROCKTON	X	7.65	282.30	X	X	B	-	-	NO	SM	5-7-8-9-13-14-18-19
PLANT 1	X	11.22	X	X	X		12.00	11.50		DL O	TOTAL FOR PLANTS
■ BROCKTON	X	-	-	-	-	B	-	-	NO	-	
PLANT 2	X	-	-	-	-		-	-			
BROOKLINE /T/	-	-	-	-	-	N	-	-	YES	-	
	-	-	-	-	-		-	-			

PHS 1900-B
REV. 1-64
SHEET-1

MUNICIPAL WATER SUPPLY DATA
Communities of 25,000 population and over

COMMUNITY OR DISTRICT	1960 POPULATION: ESTIMATED POPULATION SERVED	YEAR OPER. START.: PRES. SUPPLY / PRES. TREAT. PLANT	OWNERSHIP	NUMBER OF SERVICES: NUMBER OF METERS	SOURCE OF SUPPLY	STORAGE IMPOUNDED: RAW WATER (After Treat.)	SAFE YIELD IM-POUNDED: MAXIMUM DEPENDABLE DRAFT (Gr. water)	TRANS-MISSION CAPACITY (Max.)	TREATMENT
(1)	(2)	(3)	(4)	(5)	(6)	MG (7)	MGD (8)	MGD (9)	(10)
MASSACHUSETTS CONT'D									
CAMBRIDGE	107,716	1895	M	15,080	HOBBS BR FRESH POND	4400.00	35.00	25.00	P-AT CAS HP SC FRS
	107,715	1959		14,825	& STONY BROOK RES	-	-		KP DC
CHELSEA	33,749	X	M	5,821	METROPOLITAN	-	-	-	METROPOLITAN
	(33,750)	-		5,821	DISTRICT COMMISSION	-	-		DISTRICT COMMISSION
CHICOPEE	61,553	1950	M	11,536	QUABBIN RES. OF THE	-	X	-	DC
	61,555	X		11,158	METRO. DIST. COMM.	-	-		
* DANVERS /T/	21,926	1961	M	6,040	MIDDLETON & SWAN PONDS	544.00	2.50	-	DC KP VS (SURFACE)
	28,828	X		5,898	EMERSON BR G P WELLS	-	2.20		VT (WELLS)
* DEDHAM /T/	23,869	1962	P	9,911	GRAV PACK-DRILLED AND	-	-	X	DH KC
DEDHAM WATER CO	37,500	X		9,420	TUBULAR WELLS	-	7.83		
EVERETT	43,544	1945	M	7,799	METROPOLITAN	-	-	-	METROPOLITAN
	(43,545)	-		7,799	DISTRICT COMMISSION	-	-		DISTRICT COMMISSION
FALL RIVER	99,942	1874	M	15,119	NORTH WATUPPA POND	7200.00	9.00	-	DC
	100,000	X		15,241		-	-		
FITCHBURG	43,021	1954	M	10,483	WACHUSETT LAKE MEETING	3.40	7.00	-	DC
	43,020	1944		7,277	HOUSE POND 4 RES	-	-		
FRAMINGHAM /T/	44,526	1939	M	11,842	3 WELLS	-	-	-	NONE
SOURCE 1	24,000	-		12,301		-	2.00		
FRAMINGHAM /T/	-	1950	M	-	METRO. DISTRICT	-	-	-	METRO DISTRICT
SOURCE 2	(24,000)	-		-	COMMISSION AQUEDUCTS	-	-		COMMISSION (PLUS DC)
GLOUCESTER	25,789	1930	M	8,885	WALLACE-HASKELL-BABSON	1200.00	3.60	-	DC
	26,000	1942		2,362	DYKES RES KLENDIKE QRY	-	-		
* HAVERHILL	46,346	1895	M	10,780	KENOZA AND CRYSTAL	3200.00	9.70	-	KC DC
	53,000	1933		10,172	LAKES & JOHNSON POND	-	-		
* HOLYOKE	52,689	1958	M	1,505	WRIGHT & ASHLEY PONDS	8000.00	13.00	-	DC
	54,000	1939		982	WHITING ST-NC LEAN	-	-		
* LAWRENCE	70,933	1875	M	11,204	MERRIMAC RIVER	-	200.00	-	P-AS TC CA HP SB FRS
	100,000	1963		11,282		-	-		KP DC
LEOMINSTER /T/	27,929	1957	M	6,644	RESERVOIRS AND	-	4.55	-	P-AS CA HP SC FRS KP
	28,900	1942		6,311	GRAVEL PACKED WELLS	-	1.00		DC
LEXINGTON /T/	27,691	X	M	7,637	METROPOLITAN	-	-	-	METROPOLITAN
	(29,860)	-		7,637	DISTRICT COMMISSION	-	-		DISTRICT COMMISSION
LOWELL	92,107	1872	M	17,265	GRAVEL PACKED	-	-	X	DC
SOURCE 1	48,625	1954		17,241	WELLS	-	3.50		
LOWELL	-	X	M	-	MERRIMAC RIVER	-	NO LIMIT	21.00	P-CA DC FQS KP
SOURCE 2	48,625	1962		-		-	-		MTP S TCO
LYNN	94,478	1914	M	22,580	BREEDS PDS & IPSWICH R	5000.00	17.00	55.00	DC
	95,000	1910		18,662		-	-		
MALDEN	57,676	1945	M	11,295	METROPOLITAN	-	-	-	METROPOLITAN
	(62,515)	-		11,295	DISTRICT COMMISSION	-	-		DISTRICT COMMISSION
MEDFORD	64,971	1945	M	12,829	METROPOLITAN	-	-	-	METROPOLITAN
	(64,800)	-		12,810	DISTRICT COMMISSION	-	-		DISTRICT COMMISSION
MELROSE	29,619	1945	M	7,683	METROPOLITAN	-	-	-	METROPOLITAN
	(30,000)	-		7,662	DISTRICT COMMISSION	-	-		DISTRICT COMMISSION
* METROPOLITAN	-	1945	M	352,900	SUDBURY NASHUA AND	NO LIMIT	335.00	600.00	N DC
DISTRICT COMMISSION	1,705,500	1930		343,265	SWIFT RIVERS	-	-		
METHUEN /T/	28,114	1875	M	7,439	LAWRENCE	-	-	-	LAWRENCE
	(29,000)	-		7,495		-	-		
MILTON /T/	26,375	1945	M	7,201	METROPOLITAN	-	-	-	METROPOLITAN
	(27,540)	-		7,192	DISTRICT COMMISSION	-	-		DISTRICT COMMISSION

PHS 3300-3
REV. 1-64
SHEET-2

MUNICIPAL WATER SUPPLY DATA
Communities of 25,000 population and over

COMMUNITY OR DISTRICT	TREATMENT PLANT RATED CAPACITY / OVERLOAD CAPACITY MGD	PLANT OUTPUT AVERAGE MGD / MAXIMUM DAY MG	PLANT OUTPUT MAXIMUM MONTH MG / MAXIMUM HOUR MG	AVERAGE OUTPUT DOMESTIC / COMMERCIAL MGD	AVERAGE OUTPUT INDUSTRIAL / PUBLIC & OTHER MGD	LABORATORY CONTROL	PUMPING CAPACITY RAW WATER / FINISHED WATER MGD	DISTRIBUTION STORAGE PUMPED TO MAINS / GRAVITY TO MAINS MG	WILL DISTRIBUTION SYSTEM SATISFY MAXIMUM DEMAND	IMPROVEMENTS NEEDED	REMARKS
(11)	(12)	(13)	(14)	(15)	(16)	(17)	(18)	(19)	(20)	(21)	(22)
MASSACHUSETTS CONT'D											
CAMBRIDGE	25.00 X	19.80 25.20	708.30 X	6.00 4.50	8.50 .80	A	16.00 36.00	4.00 45.00	YES	N	
CHELSEA	- -	- -	- -	- -	- -	N	- -	- -	YES	-	
CHICOPEE	16.00 16.00	9.02 11.28	288.00 X	X X	X X	A	- X	- -	YES	N	
* DANVERS /T/	6.70 1.98	1.98 4.60	X X	X X	X X	N	X 4.50	- 10.58	X	MP T	
* DEDHAM /T/ DEDHAM WATER CO	X X	2.82 4.83	X X	1.95 .60	.20 .09	A	- -	- 3.63	NO	D	
EVERETT	- -	- -	- -	- -	- -	N	- -	- -	YES	-	
FALL RIVER	32.00 32.00	13.99 15.55	321.00 X	X X	X X	B	- 32.00	- 7.25	NO	S TDL	
FITCHBURG	8.00 8.00	10.29 14.17	332.00 X	X X	X X	B	5.00 X	X X	NO	SM	
FRAMINGHAM /T/ SOURCE 1	- -	6.87 12.66	204.00 X	X X	X X	N	2.00 -	- 8.15	NO	DL	5-13-14-18-19-TOTAL FOR OTH SOURCES
FRAMINGHAM /T/ SOURCE 2	- -	- -	- -	- -	- -	N	- -	- -	NO	-	
GLOUCESTER	4.00 4.00	3.26 5.86	118.00 X	X X	X X	N	- 14.75	- 6.00	NO	S TD	
* HAVERHILL	13.50 13.50	5.22 8.71	231.00 X	X X	X X	N	- 13.50	- 12.85	YES	P D	
* HOLYOKE	10.00 10.00	8.70 11.73	297.00 X	X X	X X	N	- X	- .11	YES	6-WHITE & MANHAN RESERVOIRS L	
* LAWRENCE	10.00 12.90	7.98 11.71	273.00 X	X X	X X	A	18.00 13.80	2.00 43.25	YES	N	
LEOMINSTER /T/	4.00 6.25	8.83 11.77	2846.00 X	X X	X X	A	X X	X X	NO	U MP D	
LEXINGTON /T/	- -	- -	- -	- -	- -	N	- -	- -	YES	-	
LOWELL SOURCE 1	3.50 X	9.00 18.50	275.00 X	X X	X X	A	X X	- 38.48	YES	S TD	5-13-14-TOTAL FOR BOTH SOURCES
LOWELL SOURCE 2	10.50 X	- -	- -	X X	X X	A	10.00 10.00	7.50 -	YES	S TD	
LYNN	27.00 27.00	15.15 19.49	498.00 X	8.00 3.00	4.00 .15	N	55.00 27.00	- 21.76	YES	TDL	
MALDEN	- -	- -	- -	- -	- -	N	- -	- -	YES	-	
MEDFORD	- -	- -	- -	- -	- -	N	- -	- -	YES	-	
MELROSE	- -	- -	- -	- -	- -	N	- -	- -	YES	-	
* METROPOLITAN DISTRICT COMMISSION	X X	214.70 X	7644.00 X	X X	X X	A	- 440.00	- 245.00	NO	MP TDL	
METHUEN /T/	- -	- -	- -	- -	- -	N	- -	- -	NO	-	
MILTON /T/	- -	- -	- -	- -	- -	N	- -	- -	X	-	

MUNICIPAL WATER SUPPLY DATA
Communities of 25,000 population and over

COMMUNITY OR DISTRICT	1960 POPULATION: ESTIMATED POPULATION SERVED	YEAR WATER STARTED: FOR SUPPLY / FOR PRESENT PLANT	OWNERSHIP	NUMBER OF SERVICES: NUMBER OF METERS	SOURCE OF SUPPLY	STORAGE IMPOUNDED: RAW WATER (After Treat.) MG	SAFE YIELD IMPOUNDED: MAXIMUM DEPENDABLE DRAFT (Gr. water) MGD	TRANSMISSION CAPACITY (Max.) MGD	TREATMENT
(1)	(2)	(3)	(4)	(5)	(6)	(7)	(8)	(9)	(10)
MASSACHUSETTS CONT'D									
NATICK /T/	28,831	1958	M	8,395	DUG WELL AND 4	-	-	-	KC
	28,800	X		8,476	GRAVEL PACKED WELLS	-	61.50		
NEEDHAM /T/	25,793	1890	M	7,898	HULTMAN-SUDBURY AQUE	-	X	X	DCD
	12,895	X		7,800	GRAVEL PACKED WELLS	-	5.40		
NEEDHAM /T/	-	1954	M	-	METROPOLITAN DIST	-	-	-	METROPOLITAN DIST
	(12,895)	-		-	COMMISSION	-	-		COMMISSION
* NEW BEDFORD	102,477	1869	M	28,819	PONDS GREAT QUITTACAS-	5740.00	16.00	35.00	DC
	112,000	X		19,972	POCKSHA & ASSAWOMPSETT	-	-		
NEWTON	92,384	1954	M	22,421	METROPOLITAN	-	-	-	METROPOLITAN
	(94,720)	-		25,314	DISTRICT COMMISSION	-	-		DISTRICT COMMISSION
NORTHAMPTON	30,858	1958	M	5,673	2 RESERVOIRS	500.00	5.10	-	DC(SURFACE)
	30,000	X		5,652	2 GRAVEL PACKED WELLS	-	2.20		WELLS NONE
PEABODY	32,202	1959	M	10,483	GRAVEL PACKED WELLS	1075.00	2.70	X	DC
	35,150	X		8,800	METRO DIST COMMISSION	-	1.00		
PITTSFIELD	57,879	1949	M	16,852	CLEVELAND-ASHLEY-MILL	2731.00	12.70	13.00	DC
	57,225	X		800	ROARING-SACKETT AND	-	-		
QUINCY	87,409	1945	M	19,943	METROPOLITAN	-	-	-	METROPOLITAN
	(88,578)	-		19,855	DISTRICT COMMISSION	-	-		DISTRICT COMMISSION
* RANDOLPH /T/	18,900	1955	M	5,487	GREAT POND	508.00	3.50	X	P-CAS HP S FRS DC KP
	38,500	X		5,027	GRAVEL PACKED WELL	-	.32		
REVERE	40,080	1945	M	8,751	METROPOLITAN	-	-	-	METROPOLITAN
	(42,080)	-		8,751	DISTRICT COMMISSION	-	-		DISTRICT COMMISSION
SALEM	39,211	1887	M	10,294	BEVERLY	-	-	-	BEVERLY
	(38,870)	-		8,850	SALEM-BEVERLY W.S.B.	-	-		SALEM-BEVERLY W.S.B.
SOMERVILLE	94,697	1945	M	14,045	METROPOLITAN	-	-	-	METROPOLITAN
	(93,770)	-		13,664	DISTRICT COMMISSION	-	-		DISTRICT COMMISSION
* SPRINGFIELD	174,463	1874	M	39,621	LUDLOW RESERVOIR	26.50	63.00	75.00	P-A FGS DC
PLANT 1	117,620	1942		40,061		-	-		
* SPRINGFIELD	-	1908	M	-	COBBLE MOUNTAIN	-	-	-	DC
PLANT 2	117,620	X		-	RESERVOIR	-	-		
* TAUNTON	41,132	1894	M	9,839	ASSAWOMPSETT POND	8900.00	9.00	7.00	DC KC
	42,630	1944		8,581	AND ELDERS POND	-	-		
WALTHAM	55,413	1947	M	11,315	METROPOLITAN	-	-	-	METROPOLITAN
	(55,415)	-		11,315	DISTRICT COMMISSION	-	-		DISTRICT COMMISSION
WATERTOWN /T/	39,892	1945	M	8,075	METROPOLITAN	-	-	-	METROPOLITAN
	(39,170)	-		8,061	DISTRICT COMMISSION	-	-		DISTRICT COMMISSION
WELLESLEY /T/	26,871	1884	M	7,388	DUG GRAVEL PACKED &	-	-	-	KC DC
	27,000	1963		7,388	TUBULAR WELLS	-	7.60		
WESTFIELD	26,302	1874	M	6,757	WINCHELL & TEKOA RES	821.00	5.00	-	DC
	26,000	X		451	AND JAPHET BROOK	-	-		
WEST SPRINGFIELD /T/	24,924	1954	M	6,256	BEAR HOLE RESERVOIR &	X	.90	X	P-AS FPS DC (SURFACE)
	25,000	1957		6,256	GRAVEL PACKED WELLS	X	3.50		NONE (GROUND)
WEYMOUTH /T/	48,177	1959	M	12,803	3 WELLS AND GREAT POND	500.00	1.70	-	P-CAS AM S FRS KC DC
	49,300	1942		12,418		-	1.30		(SURFACE)WELLS NONE
WOBURN	31,214	1961	M	8,079	GRAVEL PACKED WELLS	500.00	2.50	-	(WELLS)NONE
	31,400	-		4,969	HORN POND/EMERG/	-	7.60		(HORN POND)DC
* WORCESTER	186,587	1845	M	35,266	LYNDE & KETTLE BRS	7378.00	24.50	48.00	DC
	200,000	X		34,680	QUINAPOXET RIVER	-	-		

PHS 2100-2
REV. 1-64
SHEET-2

MUNICIPAL WATER SUPPLY DATA

Communities of 25,000 population and over

COMMUNITY OR DISTRICT	TREATMENT PLANT / RATED CAPACITY / OVERLOAD CAPACITY MGD	PLANT OUTPUT: AVERAGE MGD / MAXIMUM DAY MG	PLANT OUTPUT: MAXIMUM MONTH MG / MAXIMUM HOUR MG	AVERAGE OUTPUT: DOMESTIC / COMMERCIAL MGD	AVERAGE OUTPUT: INDUSTRIAL / PUBLIC & OTHER MGD	LABORATORY CONTROL	PUMPING CAPACITY / RAW WATER / FINISHED WATER MGD	DISTRIBUTION STORAGE / PUMPED TO MAINS / GRAVITY TO MAINS MG	WILL DISTRIBUTION SYSTEM SATISFY MAXIMUM DEMAND	IMPROVEMENTS NEEDED	REMARKS
(11)	(12)	(13)	(14)	(15)	(16)	(17)	(18)	(19)	(20)	(21)	(22)
MASSACHUSETTS CONT'D											
NATICK /T/	X X	4.53 8.32	165.50 X	X X	X X	N	- 2.96	- 4.28	YES	U P	
NEEDHAM /T/	- -	2.72 6.64	113.05 X	X X	X X	N	- X	- 2.25	NO	U MP D	
NEEDHAM /T/	- -	- -	- -	- -	- -	N	- -	- -	X	-	
* NEW BEDFORD	X X	18.87 27.29	722.80 1.46	X X	X X	B	65.00 45.00	- 67.00	NO	SH D	
NEWTON	- -	- -	- -	- -	- -	N	- -	- -	X	-	
NORTHAMPTON	X X	3.23 4.31	106.36 X	X X	X X	N	- X	- .20	NO	D	
PEABODY	X X	4.91 7.90	135.01 X	X X	X X	N	- X	- 4.59	YES	P G	6-8-PEAK DEMAND LIMIT OF 1 M.G.D.
PITTSFIELD	X X	10.33 12.45	411.61 X	X X	X X	B	- -	X X	YES	D	6-HATHAWAY BROOKS RESERVOIRS
QUINCY	- -	- -	- -	- -	- -	N	- -	- -	YES	-	
* RANDOLPH /T/	X X	2.16 2.91	X X	X X	X X	C	- -	.25 3.25	X	X	
REVERE	- -	- -	- -	- -	- -	N	- -	- -	X	-	
SALEM	- -	- -	- -	- -	- -	N	- -	- -	NO	-	
SOMERVILLE	- -	- -	- -	- -	- -	N	- -	- -	YES	-	
* SPRINGFIELD PLANT 1	48.00 60.00	31.99 47.93	1182.30 X	X X	X X	A	10.00 10.00	- 64.00	YES	DL	5-7-8-9-12-13-14-18-19 TOTAL FOR BOTH PLANTS
* SPRINGFIELD PLANT 2	- -	- -	- -	- -	- -	A	X X	- X	YES	DL	
* TAUNTON	X X	5.11 7.60	195.90 X	X X	X X	N	- X	- 22.50	NO	M D	
WALTHAM	- -	- -	- -	- -	- -	N	- -	- -	YES	-	
WATERTOWN /T/	- -	- -	- -	- -	- -	N	- -	- -	X	-	
WELLESLEY /T/	X X	2.87 6.49	116.40 X	X X	X X	N	- 2.40	- 6.46	YES	N	
WESTFIELD	X X	3.03 7.04	94.40 X	X X	X X	N	- X	- -	X	L	
WEST SPRINGFIELD /T/	X X	2.94 X	X X	X X	X X	N	X X	- 9.00	X	N	
WEYMOUTH /T/	4.00 5.00	3.25 4.98	116.00 X	X X	X X	C	5.00 4.50	.35 5.40	YES	D	
WOBURN	- -	3.30 5.91	125.86 X	X X	X X	N	20.00 X	X 4.25	YES	U P D	
* WORCESTER	40.00 X	23.50 35.90	825.57 X	X X	X X	B	- 25.50	- X	YES	S D	6-PINE HILL KENDALL AND HOLDEN 2 RESERVOIRS

FHS 2300-D
REV. 1-66
SHEET-1

MUNICIPAL WATER SUPPLY DATA

Communities of 25,000 population and over

COMMUNITY OR DISTRICT	1960 POPULATION: ESTIMATED POPULATION SERVED	YEAR CONST. START.: PUBL. SUPPLY / PUBL. TREAT. PLANT	OWNERSHIP	NUMBER OF SERVICES: NUMBER OF METERS	SOURCE OF SUPPLY	STORAGE: IMPOUNDED: RAW WATER (After Treat.)	SAFE YIELD IMPOUNDED: MAXIMUM DEPENDABLE DRAFT (Gr. water)	TRANSMISSION CAPACITY (Max.)	TREATMENT
(1)	(2)	(3)	(4)	(5)	(6)	MG (7)	MGD (8)	MGD (9)	(10)
MICHIGAN									
ALLEN PARK	37,494 (38,520)	1929 -	M	10,315 10,315	DETROIT	- -	- -	-	DETROIT
ANN ARBOR	67,340 70,000	1885 1950	M	15,272 15,576	2 WELL FIELDS AND HURON RIVER	1173.00 -	25.00 6.00	21.00	PH-DCSX CIALS KC NP SMO R FRS N TCD VS
BATTLE CREEK	44,169 46,000	1914 1920	M	13,500 13,500	31 WELLS	- 3.00	- NO LIMIT	-	DC VT KC
* BAY CITY	53,604 61,000	1950 1956	M	19,000 19,000	SAGINAW BAY	- 30.00	NO LIMIT -	24.00	PH-CLAIS TC WHP SBOM FRS DCS VA
BENTON HARBOR	19,136 25,460	X 1954	M	X X	LAKE MICHIGAN	- -	NO LIMIT -	X	P-DC CAL (MTPS SV)FRS DC VS
BIRMINGHAM	25,529 (26,000)	1956 -	M	7,788 7,788	DETROIT	- -	- -	-	DETROIT
DEARBORN	112,007 (112,950)	1931 -	M	32,495 32,495	DETROIT	- -	- -	-	DETROIT
DEARBORN TWP	79,809 (79,800)	1929 -	M	17,571 17,571	DETROIT /THRU WAYNE CO METRO WATER SUPPLY/	- -	- -	-	DETROIT (THRU WAYNE CO METRO WATER SUPPLY)
* DETROIT NORTHEAST PLANT	1,670,144 1,266,670	1931 1958	M	389,000 389,000	DETROIT RIVER	- -	NO LIMIT -	-	P-DC CA TC MBPT SC FRS DC
* DETROIT SPRINGWELL PLANT	- 1,266,670	1879 1958	M	- -	DETROIT RIVER	- -	NO LIMIT -	-	P-DC CA TC MBPT SO FRS DC
* DETROIT W W PARK PLANT	- 1,266,670	1931 1959	M	- -	DETROIT RIVER	- -	NO LIMIT -	-	P-DC CA TC MBPT SO FRS DC
EAST DETROIT	45,756 (46,100)	1925 -	M	12,559 12,559	DETROIT	- -	- -	-	DETROIT
FERNDALE	31,347 (31,500)	1922 -	M	9,775 9,775	DETROIT	- -	- -	-	DETROIT
FLINT	196,940 200,000	1903 1954	M	54,935 54,935	FLINT RIVER	6390.00 650.00	60.00 -	-	PH-DCXS TCD CAILSO MBPT SBCM R FRS NO
GARDEN CITY	38,017 (40,300)	1934 -	M	10,030 10,030	DETROIT	- -	- -	-	DETROIT
GRAND RAPIDS	177,313 202,000	1940 1963	M	50,960 50,460	LAKE MICHIGAN AND GRAND RIVER	- -	NO LIMIT -	66.00	P-DCS CA TC MT SO TS VT FRS FGS(V 0.07)
HAMTRAMCK	34,137 (34,100)	1902 -	M	7,870 7,870	DETROIT	- -	- -	-	DETROIT
HAZEL PARK	25,631 (26,000)	1957 -	M	7,601 7,601	DETROIT	- -	- -	-	DETROIT
HIGHLAND PARK	38,063 39,000	1914 1958	M	9,250 9,250	LAKE ST. CLAIR	- 45.00	NO LIMIT -	20.00	P-CALO DCSX SC (MTPS SV) TC VS FRS
INKSTER	39,097 (39,500)	1931 -	X	10,089 10,089	DETROIT	- -	- -	-	DETROIT
* JACKSON	50,720 55,000	1875 1919	M	14,121 13,971	15 WELLS /MARSHALL STRATA/	- -	- 28.00	30.00	DC VS KC (V 0.38)
* KALAMAZOO	82,089 109,000	1959 1959	M	27,500 27,500	80 WELLS	- -	- 40.00	-	KC DC VA DC VC
LANSING	107,807 140,000	1959 1949	M	39,762 39,979	110 WELLS	- -	- 38.00	-	HI-CLS HTP SCH DC KC FRS KC VA
LINCOLN PARK	53,933 (54,300)	1922 -	M	14,866 14,866	DETROIT	- -	- -	-	DETROIT
LIVONIA	66,702 (70,500)	1931 -	M	18,944 18,944	DETROIT	- -	- -	-	DETROIT

PHS 1900-3
REV. 1-64
SHEET-3

MUNICIPAL WATER SUPPLY DATA
Communities of 25,000 population and over

COMMUNITY OR DISTRICT	TREATMENT PLANT: RATED CAPACITY / OVERLOAD CAPACITY — MGD	PLANT OUTPUT: AVERAGE MGD / MAXIMUM DAY MG	PLANT OUTPUT: MAXIMUM MONTH MG / MAXIMUM HOUR MG	AVERAGE OUTPUT: DOMESTIC / COMMERCIAL MGD	AVERAGE OUTPUT: INDUSTRIAL / PUBLIC & OTHER MGD	LABORATORY CONTROL	PUMPING CAPACITY: RAW WATER / FINISHED WATER MGD	DISTRIBUTION STORAGE: PUMPED TO MAINS / GRAVITY TO MAINS MG	WELL WATER SUPPLY SATISFACTORY AS REQUIRED	IMPROVEMENTS NEEDED	REMARKS
(11)	(12)	(13)	(14)	(15)	(16)	(17)	(18)	(19)	(20)	(21)	(22)
MICHIGAN											
ALLEN PARK	- -	- -	- -	- -	- -	N	- -	- -	X	-	
ANN ARBOR	13.20 19.80	9.63 19.00	471.61 1.13	X X	X X	A	20.50 27.00	2.00 7.06	YES	N	
BATTLE CREEK	30.00 30.00	18.88 19.11	417.19 1.04	4.35 -	6.53 -	C	30.40 9.00	2.00 4.10	YES	N	
* BAY CITY	20.00 25.00	9.21 19.13	399.85 1.08	6.21 -	3.00 -	A	35.00 42.50	5.00 2.00	YES	N	
BENTON HARBOR	8.00 X	3.20 X	X X	X X	X X	A	X X	2.00 .60	X	X	
BIRMINGHAM	- -	- -	- -	- -	- -	N	- -	- -	X	N	6-THRU SOUTHEASTERN OAKLAND CO. W. AUTH.
DEARBORN	- -	- -	- -	- -	- -	N	- -	- -	X	-	
DEARBORN TWP	- -	- -	- -	- -	- -	N	- -	- -	X	-	
* DETROIT NORTHEAST PLANT	192.00 240.00	479.30 835.80	20853.20 52.22	184.20 108.90	105.60 78.30	A	1767.00 1890.00	175.90 10.00	YES	MP T	5-13-14-15-16-18-19 TOTAL FOR 3 PLANTS
* DETROIT SPRINGWELL PLANT	432.00 540.00	- -	- -	- -	- -	A	- -	- -	YES	X	
* DETROIT W W PARK PLANT	320.00 395.00	- -	- -	- -	- -	A	- -	- -	YES	X	
EAST DETROIT	- -	- -	- -	- -	- -	N	- -	- -	X	-	
FERNDALE	- -	- -	- -	- -	- -	N	- -	- -	X	-	
FLINT	99.00 85.00	32.90 53.80	1353.80 5.10	X X	18.00 X	A	138.00 132.00	23.00 2.00	YES	N	10-/V 8.25/
GARDEN CITY	- -	- -	- -	- -	- -	N	- -	- -	X	-	
GRAND RAPIDS	100.00 120.00	34.00 67.70	1514.00 4.60	X X	X X	A	100.00 120.00	49.00 2.90	YES	N	
HAMTRAMCK	- -	- -	- -	- -	- -	N	- -	- -	X	-	
HAZEL PARK	- -	- -	- -	- -	- -	N	- -	- -	X	-	
HIGHLAND PARK	16.00 20.00	11.58 19.47	481.49 1.08	2.32 1.85	6.48 .93	A	20.00 30.00	2.80 .25	YES	N	
INKSTER	- -	- -	- -	- -	- -	N	- -	- -	X	-	
* JACKSON	22.00 32.00	12.90 22.50	495.00 1.00	2.50 10.00	- -	B	- 22.00	3.00 3.00	YES	N	
* KALAMAZOO	X X	13.63 27.94	593.30 1.50	X X	X X	A	- 38.50	- 15.63	YES	N	
LANSING	40.00 40.00	19.00 31.10	672.00 1.80	9.10 3.30	8.60 .40	A	- 105.00	17.90 .40	YES	N	
LINCOLN PARK	- -	- -	- -	- -	- -	N	- -	- -	X	-	
LIVONIA	- -	- -	- -	- -	- -	N	- -	- -	X	-	

MUNICIPAL WATER SUPPLY DATA

Communities of 25,000 population and over

COMMUNITY OR DISTRICT	1960 POPULATION ESTIMATED POPULATION SERVED	YEAR OPER. START. PRES. SUPPLY PRES. TREAT. PLANT	OWNERSHIP	NUMBER OF SERVICES NUMBER OF METERS	SOURCE OF SUPPLY	STORAGE IMPOUNDED RAW WATER (After Trans.) MG	SAFE YIELD IM-POUNDED MAXIMUM DEPENDABLE DRAFT (Gr. water) MGD	TRANS-MISSION CAPACITY (Max.) MGD	TREATMENT
(1)	(2)	(3)	(4)	(5)	(6)	(7)	(8)	(9)	(10)
MICHIGAN CONT'D									
MADISON HEIGHTS	33,343 (34,000)	1939 -	M	9,140 9,140	DETROIT	- -	- -	-	DETROIT
MIDLAND PLANT 1	27,779 14,550	1948 1959	M	8,200 8,200	LAKE HURON	- 12.00	NO LIMIT -	35.00	PH-DCS CIL(MTPS SV) FRS VS KC
MIDLAND PLANT 2	- 14,550	1948 1927	M	- -	LAKE HURON	- -	- -	-	PH-DCS CAL MTPB SBCMOV FRS VS
* MOUNT CLEMENS	21,016 31,500	1920 1959	M	X X	LAKE ST. CLAIR	- -	NO LIMIT -	X	P-DC CAIL MTP SOC FRS VS
* MUSKEGON	46,485 60,650	1964 1951	M	12,600 12,600	LAKE MICHIGAN	- -	NO LIMIT -	-	P-DC CA T MTP SBC FRS DC VA (V 0.04)
* MUSKEGON HEIGHTS	19,552 26,500	X 1964	M	5,675 5,675	LAKE MICHIGAN	- -	NO LIMIT -	-	P-DC CA MTP TC SC FRS
NANKIN TWP	97,183 (44,800)	1953 -	M	12,654 12,654	DETROIT	- -	- -	-	DETROIT
OAK PARK	36,632 (36,800)	1929 -	M	9,513 9,513	DETROIT	- -	- -	-	DETROIT
PONTIAC	82,233 (81,000)	1889 -	M	19,500 19,500	DETROIT	- -	- -	-	DETROIT
* PORT HURON	36,084 39,000	1872 1958	M	13,994 1,994	ST. CLAIR RIVER	- -	NO LIMIT -	-	DCS
REDFORD /TWP/	71,276 (72,200)	1940 -	M	18,700 18,700	DETROIT	- -	- -	-	DETROIT
ROSEVILLE	50,195 (50,900)	1928 -	M	12,809 12,809	DETROIT	- -	- -	-	DETROIT
* ROYAL OAK	80,612 (82,500)	1931 -	M	21,831 21,831	DETROIT	- -	- -	-	DETROIT
* SAGINAW	98,265 108,000	1948 1929	M	28,263 28,263	LAKE HURON	- 3.00	NO LIMIT -	35.00	PH-DCSD CLAS MTP SBCMO TC FRS KC
* SAGINAW MIDLAND WATER AUTHORITY	- 58,750	1948 1948	M	X X	LAKE HURON	- X	NO LIMIT -	X	DC
SAINT CLAIR SHORES	76,657 (77,600)	1927 -	M	21,327 21,327	DETROIT	- -	- -	-	DETROIT
* SOUTHEASTERN OAKLAND CO. W. AUTH.	- (169,000)	1952 -	M	X X	DETROIT	- -	- -	-	DETROIT
SOUTHFIELD	31,501 (26,800)	1941 -	M	7,653 7,653	DETROIT	- -	- -	-	DETROIT
SOUTHFIELD EDGEWOOD HILLS SUBD	- 150	1948 -	P	X X	WELL	X X	- X	X	NONE
SOUTHFIELD OAKWOOD HILLS SUBD	- 170	1954 -	M	46 X	2 WELLS	X X	- X	X	NONE
SOUTHFIELD SAN MORENA VILLAS	- 410	1954 -	P	124 124	2 WELLS	X X	- X	X	NONE
SOUTHFIELD THE RAVINES SUBD	- 500	1956 -	M	150 X	2 WELLS	X X	- X	X	NONE
SOUTHGATE	29,404 (29,600)	1942 -	M	7,506 7,506	DETROIT	- -	- -	-	DETROIT
TAYLOR TWP	49,658 (50,000)	1928 -	M	13,875 13,875	DETROIT	- -	- -	-	DETROIT
WARREN	89,246 (104,400)	1940 -	M	29,840 29,840	DETROIT	- -	- -	-	DETROIT

FHS 2300-2
REV. 1-66
SHEET-2

MUNICIPAL WATER SUPPLY DATA

Communities of 25,000 population and over

COMMUNITY OR DISTRICT	TREATMENT PLANT / RATED CAPACITY / OVERLOAD CAPACITY / MGD	PLANT OUTPUT: AVERAGE MGD / MAXIMUM DAY MG	PLANT OUTPUT: MAXIMUM MONTH MG / MAXIMUM HOUR MG	AVERAGE OUTPUT: DOMESTIC / COMMERCIAL MGD	AVERAGE OUTPUT: INDUSTRIAL / PUBLIC & OTHER MGD	LABORATORY CONTROL	PUMPING CAPACITY / RAW WATER / FINISHED WATER MGD	DISTRIBUTION STORAGE / PUMPED TO MAINS / GRAVITY TO MAINS MG	WILL DISTRIBUTION SYSTEM SATISFY MAXIMUM DEMAND	IMPROVEMENTS NEEDED	REMARKS
(11)	(12)	(13)	(14)	(15)	(16)	(17)	(18)	(19)	(20)	(21)	(22)
MICHIGAN CONT'D											
MADISON HEIGHTS	-	-	-	-	-	N	-	-	X	-	
	-	-	-	-	-		-	-			
MIDLAND	8.00	4.98	243.58	1.50	2.00	A	30.00	4.00	YES	M	5-13-14-15-16 TOTAL FOR
PLANT 1	12.00	11.40	.83	1.00	.50		-	.50			BOTH PLANTS
MIDLAND	7.00	X	X	-	-	A	18.00	3.50	YES	M	
PLANT 2	8.00	X	X	-	-		12.00	-			
* MOUNT CLEMENS	12.00	4.40	X	X	X	A	12.00	4.00	YES	N	
	X	8.80	.58	X	X		18.00	1.15			
* MUSKEGON	16.60	10.00	465.00	2.24	2.12	A	24.00	3.20	YES	N	
	22.00	19.96	1.17	.53	3.64		36.70	3.00			
* MUSKEGON HEIGHTS	7.00	4.27	X	X	X	A	X	3.50	YES	N	
	X	7.68	X	X	X		X	.19			
NANKIN TWP	-	-	-	-	-	N	-	-	X	-	
	-	-	-	-	-		-	-			
OAK PARK	-	-	-	-	-	N	-	-	X	-	
	-	-	-	-	-		-	-			
PONTIAC	-	-	-	-	-	N	-	-	X	-	
	-	-	-	-	-		-	-			
* PORT HURON	37.00	11.40	500.20	6.50	3.70	B	37.00	-	X	M	
	37.00	20.00	1.10	.60	.40		37.00	1.50		TD	
REDFORD /TWP/	-	-	-	-	-	N	-	-	X	-	
	-	-	-	-	-		-	-			
ROSEVILLE	-	-	-	-	-	N	-	-	X	-	
	-	-	-	-	-		-	-			
* ROYAL OAK	-	-	-	-	-	N	-	-	X	-	6-THRU SOUTHEASTERN
	-	-	-	-	-		-	-			OAKLAND CO. W. AUTH.
* SAGINAW	25.00	15.00	583.00	X	X	A	49.80	9.20	YES	M	
	31.00	24.40	2.00	X	X		72.00	-			
* SAGINAW MIDLAND	50.00	35.00	X	X	X	C	X	6.00	X	X	
WATER AUTHORITY	X	X	X	X	X		X	-			
SAINT CLAIR SHORES	-	-	-	-	-	N	-	-	X	-	
	-	-	-	-	-		-	-			
* SOUTHEASTERN	-	-	-	-	-	N	-	-	X	-	
OAKLAND CO. W. AUTH.	-	-	-	-	-		-	-			
SOUTHFIELD	-	-	-	-	-	N	-	-	X	-	6-THRU SOUTHEASTERN
	-	-	-	-	-		-	-			OAKLAND CO W. AUTH.
SOUTHFIELD	-	X	X	X	X	N	X	-	X	X	
EDGEWOOD HILLS SUBD	-	X	X	X	X		X	-			
SOUTHFIELD	-	.03	X	X	X	N	X	-	X	X	
OAKWOOD HILLS SUBD	-	X	X	X	X		X	-			
SOUTHFIELD	-	.05	X	X	X	N	X	-	X	X	
SAN MORENA VILLAS	-	X	X	X	X		X	-			
SOUTHFIELD	-	X	X	X	X	N	X	-	X	X	
THE RAVINES SUBD	-	X	X	X	X		X	-			
SOUTHGATE	-	-	-	-	-	N	-	-	X	-	
	-	-	-	-	-		-	-			
TAYLOR TWP	-	-	-	-	-	N	-	-	X	-	
	-	-	-	-	-		-	-			
WARREN	-	-	-	-	-	N	-	-	X	-	
	-	-	-	-	-		-	-			

PHS 11964
REV. 1-64
SHEET-1

MUNICIPAL WATER SUPPLY DATA
Communities of 25,000 population and over

COMMUNITY OR DISTRICT	1960 POPULATION: ESTIMATED POPULATION SERVED	YEAR OPER. BEGINS.: PUBL. SUPPLY / PUBL. TREAT. PLANT	OWNERSHIP	NUMBER OF SERVICES: NUMBER OF METERS	SOURCE OF SUPPLY	STORAGE IMPOUNDED: RAW WATER (After Treat.) MG	SAFE YIELD IMPOUNDED: MAXIMUM DEPENDABLE DRAFT (Gr. water) MGD	TRANSMISSION CAPACITY (Max.) MGD	TREATMENT
(1)	(2)	(3)	(4)	(5)	(6)	(7)	(8)	(9)	(10)
MICHIGAN CONT'D									
* WAYNE COUNTY METRO WATER SUPPLY	- (354,700)	1942 -	M	100,000 100,000	DETROIT	- -	- -	-	DETROIT
WYANDOTTE	43,519 43,900	1880 1962	M	12,523 12,523	DETROIT RIVER	- -	NO LIMIT -	-	P-DCS CAL MIP VS TCD SC FRS KC
WYOMING	45,829 31,900	1960 1960	M	8,388 8,388	24 WELLS	- -	- 11.00	-	KC DCS VA
YPSILANTI TOWNSHIP WASHTENAW COUNTY	25,950 29,000	1961 1958	M	5,588 5,588	5 WELLS AND HURON RIVER	- -	X 8.00	-	PH-DC AMO CILS MTP SMO FRS KC TCD
MINNESOTA									
AUSTIN	27,908 27,910	1887 1945	M	7,653 7,653	2 SPRINGS AND 7 WELLS	- -	- X	-	KC DC
BLOOMINGTON	50,498 (40,000)	1960 -	M	9,000 9,000	MINNEAPOLIS	- -	- -	-	MINNEAPOLIS
* DULUTH	106,884 113,900	1896 1932	M	25,288 25,372	LAKE SUPERIOR	- -	NO LIMIT -	-	DCS NB
EDINA	28,501 28,500	1934 1934	M	6,590 6,590	8 WELLS	- -	- X	-	I-AM DC KC (V 8.28)
* MINNEAPOLIS	482,872 599,000	1913 1941	M	117,000 117,000	MISSISSIPPI RIVER	- -	NO LIMIT -	-	PH-TC CLAS (MTPS SV) DC SC R FRS NG DC VS
MINNETONKA	29,037 (8,340)	1962 -	M	42 X	2 WELLS	X X	- X	X	NONE
MINNETONKA ROYAL HILLS	- 8,340	1958 -	P	30 X	WELL	- X	-	X	NONE
MINNETONKA WOODLAND HILLS	- 8,340	1958 X	P	375 X	2 WELLS	- X	- X	X	KC
RICHFIELD	42,523 15,000	1962 1964	M	3,700 3,700	6 WELLS	- -	X -	-	PH-CAL NB R FRS DC NS VS
ROCHESTER	40,663 53,000	1886 1960	M	11,321 11,321	15 WELLS	- -	- X	-	DC VE NC
SAINT CLOUD	33,815 36,000	1907 1957	M	6,328 6,328	MISSISSIPPI RIVER	- -	175.00 -	-	P-CAL TC VS MTP SCM R CA MTP DCS FRSA
SAINT LOUIS PARK	43,310 40,000	1932 1945	M	12,100 12,100	12 WELLS	- -	- X	-	KC DC VA (V 8.28)
* SAINT PAUL	313,411 350,000	X 1959	M	85,800 81,400	MISSISSIPPI RIVER AND CHAIN OF LAKES	6750.00 -	X -	200.00	PH-CAL MTBP SCMB R FRS DCS VA
WINONA	24,895 25,000	1924 1956	M	6,164 6,164	11 WELLS	- -	- X	-	I-DC AT FRS

PHS 3390-2
REV. 1-64
SHEET-3

MUNICIPAL WATER SUPPLY DATA

Communities of 25,000 population and over

COMMUNITY OR DISTRICT (11)	TREATMENT PLANT: RATED CAPACITY / OVERLOAD CAPACITY MGD (12)	PLANT OUTPUT: AVERAGE MGD / MAXIMUM DAY MG (13)	PLANT OUTPUT: MAXIMUM MONTH MG / MAXIMUM HOUR MG (14)	AVERAGE OUTPUT: DOMESTIC / COMMERCIAL MGD (15)	AVERAGE OUTPUT: INDUSTRIAL / PUBLIC & OTHER MGD (16)	LABORATORY CONTROL (17)	PUMPING CAPACITY: RAW WATER / FINISHED WATER MGD (18)	DISTRIBUTION STORAGE: PUMPED TO MAINS / GRAVITY TO MAINS MG (19)	WILL DISTRIBUTION SYSTEM SATISFY MAXIMUM DEMAND (20)	IMPROVEMENTS NEEDED (21)	REMARKS (22)
MICHIGAN CONT'D											
* WAYNE COUNTY	-	-	-	-	-	N	-	-	X	-	
METRO WATER SUPPLY	-	-	-	-	-		-	-			
WYANDOTTE	10.00	6.00	260.00	X	-	A	29.00	4.30	YES	S	
	X	10.80	X	X	-		29.00	.50			
WYOMING	8.00	5.10	X	2.00	1.70	C	-	5.00	YES	S	
	5.10	14.90	27.00	.50	.90		X	.30			
YPSILANTI TOWNSHIP	12.00	6.00	233.00	2.40	3.60	A	14.00	1.50	YES	N	
WASHTENAW COUNTY	X	9.30	14.00	X	X		14.00	.70			
MINNESOTA											
AUSTIN	18.10	3.20	X	X	X	B	23.10	3.50	YES	N	
	23.10	7.20	11.10	X	X		23.10	1.50			
BLOOMINGTON	-	-	-	-	-	N	-	-	X	-	
	-	-	-	-	-		-	-			
* DULUTH	30.00	15.70	564.00	X	X	A	57.00	4.50	YE	N	
	37.50	22.70	1.37	X	X		57.00	66.96			
EDINA	9.00	3.10	207.50	2.90	-	A	-	4.00	YES	N	
	9.00	10.50	X	.10	.10		-	1.00			
* MINNEAPOLIS	160.00	58.70	3033.80	45.30	-	A	170.00	32.00	YES	N	10-/V 0.15/
	200.00	147.00	8.50	11.20	2.20		200.50	85.20			15-COMM AND INDUSTRIAL
MINNETONKA	-	X	X	X	X	N	X	X	X	X	
	-	X	X	X	X		X	. 1			
MINNETONKA	-	X	X	X	X	N	X	-	X	X	
ROYAL HILLS	X	X	X	X	X		X	. 1			
MINNETONKA	16.55	X	X	X	X	N	X	-	X	X	
WOODLAND HILLS	X	X	X	X	X		X	. 1			
RICHFIELD	14.40	1.00	X	.90	-	A	14.70	-	YES	N	
	14.40	X	X	.05	.05		15.80	2.50			
ROCHESTER	18.10	5.20	209.40	X	X	A	18.10	.50	YES	N	
	18.10	10.70	X	X	X		23.20	4.47			
SAINT CLOUD	9.00	2.90	130.00	2.00	.50	A	13.50	1.65	YES	N	10-CONTD. DCS FRSA NO DE
	11.25	7.80	.40	.30	.10		13.50	2.00			
SAINT LOUIS PARK	20.40	5.50	286.20	2.60	1.25	A	-	3.00	YES	N	
	20.40	15.50	X	1.25	.40		-	2.60			
* SAINT PAUL	84.00	42.80	1938.00	X	X	A	116.00	6.60	YES	N	
	120.00	88.60	X	X	X		153.00	105.00			
WINONA	15.00	3.40	164.00	1.70	.60	A	-	2.00	YES		10-IRON REMOVAL TREAT.
	15.00	9.50	1.35	.70	.40		-	3.50		T	ABOUT 30 PERCENT WATER

FHW 2000-S
REV. 1-66
SHEET-1

MUNICIPAL WATER SUPPLY DATA

Communities of 25,000 population and over

COMMUNITY OR DISTRICT	1960 POPULATION: ESTIMATED POPULATION SERVED	YEAR WATER START.: PUBL. SUPPLY / PUBL. TREAT. PLANT	OWNERSHIP	NUMBER OF SERVICES: NUMBER OF METERS	SOURCE OF SUPPLY	STORAGE: IMPOUNDED: RAW WATER (After Treat.) MG	SAFE YIELD IMPOUNDED: MAXIMUM DEPENDABLE DRAFT (Gr. water) MGD	TRANSMISSION CAPACITY (Max.) MGD	TREATMENT
(1)	(2)	(3)	(4)	(5)	(6)	(7)	(8)	(9)	(10)
MISSISSIPPI									
BILOXI	44,053	1954	M	10,841	7 WELLS	-	-	-	DC
	49,000	1955		10,841		-	9.40		
GREENVILLE	41,502	X	M	11,127	7 WELLS	-	-	-	DC
	41,500	X		11,127		-	12.80		
GULFPORT	30,204	1957	M	9,400	7 WELLS	-	-	-	DC
	34,000	X		9,400		-	10.90		
HATTIESBURG	34,989	1950	M	9,587	12 WELLS	-	-	-	I-AC CL FRS DC
PLANT 1	17,500	1931		9,587		-	16.60		
HATTIESBURG	-	1961	M	-	4 WELLS	X	-	X	I-AC CL MT DC FRS
PLANT 2	17,500	1961		-		X	X		
JACKSON	144,422	1908	M	40,882	PEARL RIVER	350.00	51.70	-	P-CAL TC MP SO FRS XP
	150,000	1954		40,882		8.00	-		NB DC
LAUREL	27,889	X	M	7,620	9 WELLS	-	-	-	AC-2 WELLS
	33,000	X		7,620		-	7.90		DC-7 WELLS
MERIDIAN	49,374	1887	M	13,333	3 WELLS-LONG CREEK AND	2200.00	-	7.50	P-CAL MPT SO TC FRS
	50,000	1951		13,333	BONITA RES 1 2 AND 3	-	3.00		DC VS (V 8.10)
VICKSBURG	29,143	1888	M	7,768	MISSISSIPPI RIVER	-	NO LIMIT	-	P-CIL MPT SBO DC FRS
	32,000	1953		7,768		-	-		(CA TC)
MISSOURI									
CAPE GIRARDEAU	24,947	X	P	8,092	MISSISSIPPI RIVER	-	NO LIMIT	X	PH-CAL DC MBP SB C MP
	27,000	1931		8,092		1.10	-		SB FRS DC VS(V 1.08)
COLUMBIA	36,650	1911	M	8,500	7 DEEP WELLS	-	-	21.00	AT DC (V 1.10)
	40,000	1957		8,500		-	10.50		
FLORISSANT	38,166	1939	X	10,400	SAINT LOUIS COUNTY	-	-	-	SAINT LOUIS COUNTY
	(31,000)	-		10,400	WATER COMPANY	-	-		WATER COMPANY
* INDEPENDENCE	62,328	1956	P	27,000	7 GRAVEL PACKED WELLS	-	-	21.00	PHI-CL (MTPS SV) DC SV
	112,000	1956		27,000		-	X		FRS
JEFFERSON CITY	28,228	1888	P	7,293	MISSOURI RIVER	-	NO LIMIT	5.00	PH-SM CAI MB SB VS CAL
	32,000	1954		7,267		-	-		DC MB SB R FRS
JOPLIN	38,958	1882	P	14,500	SHOAL CREEK	-	30.00	18.00	P-TC KG CA MP SO CAL
	40,000	1957		13,883		2.10	-		DC MB SOM FRS DC
* KANSAS CITY	475,539	1875	M	135,500	MISSOURI RIVER	-	NO LIMIT	-	PH-SOM DC CAL MPH SOM
	670,000	1929		135,250		-	-		CAS MP SO R KC FRS DC
KIRKWOOD	29,421	1923	M	9,000	RANNEY WELL AND	-	NO LIMIT	-	PHI-AT DC NC TC CALI
	30,000	1923		9,000	MERAMEC RIVER	-	-		MP SB VTA KC FRS
SAINT JOSEPH	79,673	1881	P	22,660	MISSOURI RIVER	-	NO LIMIT	-	P-SO CAL KO NH SO NH
	92,000	1956		22,672		12.00	-		DC SO FRS DC
SAINT LOUIS CITY	750,026	1831	M	164,165	MISSISSIPPI RIVER	-	NO LIMIT	340.00	PH-SO CLI MB SO CAI NC
CHAIN OF ROCKS PLANT	588,050	1951		22,000		-	-		DC MB SOM FRS VA NC DC
SAINT LOUIS CITY	-	1929	M	-	MISSOURI RIVER	-	NO LIMIT	-	PH-SO CLI MB SOM CAI
HOWARD BEND PLANT	281,958	1956		-		-	-		NC DC MB SOM FRS VA
* SAINT LOUIS COUNTY	-	1906	P	164,000	MISSOURI RIVER	-	NO LIMIT	161.00	PH-SO CLI MP SO CI DC
W CO CENTRAL PLANT	385,715	1953		164,000		60.00	-		VA MP SO FRS NC DC
* SAINT LOUIS COUNTY	-	1955	P	-	MISSOURI RIVER	-	NO LIMIT	-	PH-SO CLI MP SO CI VA
W CO-N COUNTY PLANT	154,985	1955		-		-	-		DC MP SO FRS NC DC

FORM 23003
REV. 1-64
SHEET 4

MUNICIPAL WATER SUPPLY DATA

Communities of 25,000 population and over

COMMUNITY OR DISTRICT	TREATMENT PLANT RATED CAPACITY / OVERLOAD CAPACITY MGD	PLANT OUTPUT AVERAGE MGD / MAXIMUM DAY MG	PLANT OUTPUT MAXIMUM MONTH MG / MAXIMUM HOUR MG	AVERAGE OUTPUT DOMESTIC / COMMERCIAL MGD	AVERAGE OUTPUT INDUSTRIAL / PUBLIC & OTHER MGD	LOCATION	PUMPING CAPACITY RAW WATER / FINISHED WATER MGD	DISTRIBUTION STORAGE PUMPED TO MAINS / GRAVITY TO MAINS MG	WILL DISTRIBUTION SYSTEM SATISFY ANTICIPATED DEMAND	IMPROVEMENTS NEEDED	REMARKS
(11)	(12)	(13)	(14)	(15)	(16)	(17)	(18)	(19)	(20)	(21)	(22)
MISSISSIPPI											
BILOXI	12.00 12.00	5.50 7.20	200.00 .45	4.10 .60	.50 .30	N	9.40 17.80	2.50 -	YES	DL	
GREENVILLE	12.80 12.80	4.60 7.10	162.00 .24	3.30 .90	.20 .20	N	- 19.80	.50 .50	YES	L	
GULFPORT	X X	X X	X X	X X	X X	N	5.70 .50	- -	X	L	
HATTIESBURG PLANT 1	10.00 15.00	4.20 6.20	125.00 .38	3.80 .20	- .20	C	16.66 19.80	7.58 -	YES	N	5=TOTAL FOR BOTH PLANTS
HATTIESBURG PLANT 2	5.00 X	2.10 X	X X	X X	X X	C	X X	2.50 -	X	N	
JACKSON	37.00 48.00	18.30 32.00	7.00 2.20	10.70 -	1.60 2.10	A	48.00 93.00	2.60 4.00	YES	H D G	16=COMMERCIAL AND INDUSTRIAL
LAUREL	7.90 7.90	X X	X X	X X	X X	N	- 7.90	.70 .70	YES	TDL	
MERIDIAN	8.00 12.00	5.50 8.20	184.00 .30	X X	X 1.70	A	- 15.00	1.00 8.50	NO	S TD	
VICKSBURG	10.00 12.00	5.00 8.00	180.00 .33	3.40 .20	2.40 .20	C	18.00 17.50	1.10 .63	NO	TDL	
MISSOURI											
CAPE GIRARDEAU	3.10 4.50	2.00 2.82	X X	1.87 X	X X	A	5.00 5.20	.45 3.75	YES	X	
COLUMBIA	10.50 14.00	3.80 5.30	102.90 .21	X X	X X	N	X 14.40	7.50 1.00	YES	X	
FLORISSANT	- -	- -	- -	- -	- -	N	- -	- -	X	-	
* INDEPENDENCE	21.00 21.00	8.20 12.70	205.00 X	X X	X X	A	21.00 21.00	4.00 1.30	YES	X	
JEFFERSON CITY	3.00 3.00	2.25 4.00	62.00 .21	1.00 .50	.50 -	C	8.00 10.00	1.00 -	YES	X	
JOPLIN	12.00 18.00	X X	X X	X X	X X	A	23.00 .50	1.29 .50	YES	X	
* KANSAS CITY	210.00 210.00	88.00 154.00	40.00 9.00	21.50 65.00	X X	A	400.00 336.00	76.30 2.50	YES	X	10=CONTD. VA 15=COMM. AND INDUSTRIAL
KIRKWOOD	4.00 X	2.50 X	X X	X X	X X	A	8.00 4.00	3.09 .50	X	X	
SAINT JOSEPH	20.80 31.20	15.00 21.30	534.90 .94	2.80 3.50	6.50 .60	A	47.00 38.00	.05 11.94	YES	X	
SAINT LOUIS CITY CHAIN OF ROCKS PLANT	160.00 240.00	114.00 X	7411.00 14.70	X X	X X	A	520.00 400.00	79.00 185.00	YES	X	5-9-14-18-19- BOTH PLANTS
SAINT LOUIS CITY HOWARD BEND PLANT	80.00 120.00	54.66 X	- -	- -	- -	A	- -	- -	YES	X	
* SAINT LOUIS COUNTY W CO CENTRAL PLANT	90.00 90.00	67.00 122.80	2210.00 6.25	X X	X X	A	90.00 90.00	38.00 3.30	YES	X	5-7-9-13-14-19- TOTAL FOR ALL PLANTS
* SAINT LOUIS COUNTY W CO-N COUNTY PLANT	36.00 36.00	- -	- -	X X	X X	A	36.00 36.00	- -	YES	X	NORTH COUNTY PLANT BEING ENLARGED TO 76.0 MGD

PHS 3300-2
REV. 1-66
SHEET-1

MUNICIPAL WATER SUPPLY DATA
Communities of 25,000 population and over

COMMUNITY OR DISTRICT	1960 POPULATION: ESTIMATED POPULATION SERVED	YEAR OPER. START.: PUBL. SUPPLY / PUBL. TREAT. PLANT	OWNERSHIP	NUMBER OF SERVICES: NUMBER OF METERS	SOURCE OF SUPPLY	STORAGE IMPOUND.: RAW WATER (After Treat.)	SAFE YIELD IMPOUNDED: MAXIMUM DEPENDABLE DRAFT (Gr. water)	TRANSMISSION CAPACITY (Max.)	TREATMENT
(1)	(2)	(3)	(4)	(5)	(6)	MG (7)	MGD (8)	MGD (9)	(10)
MISSOURI CONT'D									
* SAINT LOUIS COUNTY	-	1956	P	-	MERAMEC RIVER	-	NO LIMIT	-	PH-DC CSI MP SO CI DC
W CO-S COUNTY PLANT	150,000	1956		-		-	-		MP SO FRS DC
SPRINGFIELD	95,865	1883	M	31,238	5 WELLS-MCDANIEL AND	10520.00	14.00	34.00	P-AS KG CA MHB SC TC
	102,000	1937		33,285	FELLOWS LAKES	12.00	5.00		CI FRS NG DC
UNIVERSITY CITY	51,249	X	X	X	SAINT LOUIS COUNTY	-	-	-	SAINT LOUIS COUNTY
	(268,000)	-		X	WATER COMPANY	-	-		WATER COMPANY
WEBSTER GROVES	28,990	X	M	10,500	SAINT LOUIS COUNTY	-	-	-	SAINT LOUIS COUNTY
	(22,500)	-		10,500	WATER COMPANY	-	-		WATER COMPANY
WEBSTER GROVES	-	X	M	-	SAINT LOUIS CITY	-	-	-	SAINT LOUIS CITY
	(7,500)	-		-	WATERWORKS	-	-		WATERWORKS
MONTANA									
* BILLINGS	52,851	1907	M	17,088	YELLOWSTONE RIVER	-	300.00	-	P-CAO MP SBCMO NG DC
	62,300	1954		16,000		-	-		MB TC KC FRS (V 0.40)
* BUTTE	27,877	1891	P	13,482	B : HOLE RIVER AND	683.00	44.50	35.00	NG DC (V 0.20)
	45,000	1918		1,082	5 CREEKS	-	-		
* GREAT FALLS	55,357	1889	M	15,959	MISSOURI RIVER	-	NO LIMIT	-	P-TC MT (CA DC C) MBT
	57,000	1961		2,444		-	-		SMC DC FRAS NG(V 0.90)
HELENA	20,227	X	M	6,010	WELLS-TENMILE CREEK-	7	810.00	28.00	P-DH NC CALO MA SOM
	25,000	1960		5,685	SPRINGS MISSOURI RIVER	.51	2.11		FRS DC
MISSOULA	27,090	1902	P	12,415	RATTLESNAKE CREEK AND	X	25.00	40.00	NG DC
	42,000	1958		1,148	11 WELLS	3.00	15.00		
NEBRASKA									
GRAND ISLAND	25,742	1963	M	8,234	15 WELLS	-	-	-	DC
	25,740	X		8,234		-	NO LIMIT		
* LINCOLN	128,521	1954	M	38,489	53 WELLS	-	-	60.00	I-AC DC FRS NG SC
	147,700	1935		40,000		-	NO LIMIT		
* OMAHA	301,598	1889	M	89,852	MISSOURI RIVER	-	NO LIMIT	-	PH-CALST DCS KC TC
	365,785	1957		89,852		-	-		SBMO (MTPS SV)FRS
NEVADA									
* LAS VEGAS	64,405	1963	M	22,725	LAKE MEAD	-	21.00	20.00	DC
VALLEY WATER DIST	60,000	X		22,725		35.00	-		
* LAS VEGAS	-	1963	M	-	26 WELLS	-	-	-	NONE
VALLEY WATER DIST	60,000	-		-		-	42.00		
LAS VEGAS	-	X	P	1,200	WELL	X	-	X	NONE
CHARS. HTS. WTR CO	4,500	-		X		X	X		

PHS 2709-2
REV. 1-64
SHEET-2

MUNICIPAL WATER SUPPLY DATA
Communities of 25,000 population and over

COMMUNITY OR DISTRICT	TREATMENT PLANT: RATED CAPACITY / OVERLOAD CAPACITY MGD	PLANT OUTPUT: AVERAGE MGD / MAXIMUM DAY MG	PLANT OUTPUT: MAXIMUM MONTH MG / MAXIMUM HOUR MG	AVERAGE OUTPUT: DOMESTIC / COMMERCIAL MGD	AVERAGE OUTPUT: INDUSTRIAL / PUBLIC & OTHER MGD	LABORATORY CONTROL	PUMPING CAPACITY: RAW WATER / FINISHED WATER MGD	DISTRIBUTION STORAGE: PUMPED TO MAINS / GRAVITY TO MAINS MG	FULL DISTRIBUTION SYSTEM METERING MAINTAINED	IMPROVEMENTS NEEDED	REMARKS
(11)	(12)	(13)	(14)	(15)	(16)	(17)	(18)	(19)	(20)	(21)	(22)
MISSOURI CONT'D											
* SAINT LOUIS COUNTY	35.00	-	-	X	X	A	35.00	-	YES	X	
W CO-S COUNTY PLANT	35.00	-	-	X	X		35.00	-			
SPRINGFIELD	12.00	8.92	378.00	3.90	1.98	A	48.00	2.25	YES	X	10-AND FULLBRIGHT SPRING
	18.00	14.00	.79	4.00	.25		32.00	3.00			
UNIVERSITY CITY	-	-	-	-	-	N	-	-	X	-	
	-	-	-	-	-		-	-			
WEBSTER GROVES	-	-	-	-	-	N	-	-	X	-	
	-	-	-	-	-		-	-			
WEBSTER GROVES	-	-	-	-	-	N	-	-	X	-	
	-	-	-	-	-		-	-			
MONTANA											
* BILLINGS	22.00	12.90	741.70	7.40	2.20	A	54.00	.98	YES	P	
	33.00	31.10	2.60	3.00	.30		56.00	12.50			
* BUTTE	16.50	13.50	638.00	7.50	4.00	B	31.00	-	YES	M	6-BASIN BEAR DIVIDE
	25.00	24.50	1.80	1.00	1.00		31.00	589.00		D	AND YANKEE DOODLE CREEKS
* GREAT FALLS	48.00	13.00	822.00	7.80	1.10	A	66.00	1.00	NO	M	
	56.00	38.00	2.20	3.90	.20		68.00	11.00		DLG	
HELENA	18.00	4.58	X	X	X	C	X	-	X	M	
	X	X	X	X	X		X	15.70		D	
MISSOULA	100.00	18.00	890.70	9.00	1.50	B	-	15.00	YES	U	
	100.00	31.70	42.10	4.50	3.00		15.00	1.00			
NEBRASKA											
GRAND ISLAND	X	7.00	384.60	X	X	X	-	3.74	YES	US	
	X	18.50	X	X	X		7.00	-		DLG	
* LINCOLN	60.00	21.57	1276.31	10.61	X	C	60.00	40.00	YES	X	
	60.00	58.87	93.00	9.20	X		100.00	.25			
* OMAHA	140.00	61.00	2853.00	28.37	23.27	A	275.00	75.00	YES	U MP	10-/V 0.55/
	150.00	120.00	7.50	14.67	6.19		225.00	.05		TD G	
NEVADA											
* LAS VEGAS	21.00	7.35	508.80	X	X	N	-	5.00	YES	N	5-7-9-14-TOTAL FOR
VALLEY WATER DIST	20.00	19.40	-	X	X		118.00	34.30			SOURCE 1 AND 2
* LAS VEGAS	-	27.40	X	X	X	X	X	-	YES	X	
VALLEY WATER DIST	-	X	X	X	X		X	-			
LAS VEGAS	-	X	X	X	X	N	X	X	YES	X	
CHARS. HTS. WTR CO	-	X	X	X	X		X	.35			

[illegible]
REV. 1-66
SHEET-1

MUNICIPAL WATER SUPPLY DATA

Communities of 25,000 population and over

COMMUNITY OR DISTRICT	1960 POPULATION / ESTIMATED POPULATION SERVED	YEAR OPER. START. / PRES. SUPPLY / PRES. TREAT. PLANT	OWNERSHIP	NUMBER OF SERVICES / NUMBER OF METERS	SOURCE OF SUPPLY	STORAGE IMPOUNDED / RAW WATER (After Trans.) MG	SAFE YIELD IMPOUNDED / MAXIMUM DEPENDABLE DRAFT (Gr. water) MGD	TRANSMISSION CAPACITY (Max.) MGD	TREATMENT
(1)	(2)	(3)	(4)	(5)	(6)	(7)	(8)	(9)	(10)
NEVADA CONT'D									
LAS VEGAS	-	1952	P	75	2 WELLS	X	-	X	NONE
DESERT INN IMP	300	-		X		X	X		
LAS VEGAS	-	1955	P	200	WELL	X	-	X	NONE
MAKI WATER CO	600	-		3		X	X		
NORTH LAS VEGAS	18,422	1952	M	6,407	WELLS	16.00	12.00	10.00	NONE
	30,000	-		1,349	/LAKE MEAD AUX/	-	10.00		
RENO-SPARKS	68,088	1889	P	24,100	8 WELLS-TRUCKEE RIVER	-	12.00	100.00	P-DCS CAS MB SBO FRS
SIERRA PACIFIC P CO	98,000	1963		-	TRUCK-MEAD & HUNTER CR	-	25.00		NC DC NG (V 0.10)
NEW HAMPSHIRE									
CONCORD	28,991	1872	M	6,333	LONG POND	1520.00	3.00	-	DC KP
PLANT 1	14,500	1952		5,746		3.10	-		
CONCORD	-	1931	M	-	WELLS	-	-	-	KP
PLANT 2	14,500	1963		-		-	1.50		
* MANCHESTER	88,282	1874	M	19,000	LAKE MASSABESIC	4800.00	NO LIMIT	-	DC
	96,000	1948		19,000		4800.00	-		
NASHUA	39,096	1852	P	9,133	PENNICHUCK BROOK	555.00	6.60	13.00	DCH
	38,000	1961		7,288	WELLS ROY ST. WELLS	-	2.00		
* PORTSMOUTH	25,833	1960	M	5,019	WELLS AND MADBURY	800.00	3.50	9.00	P-CAL DC KG
	34,000	1960		4,735	RESERVOIR	-	3.50		MI SC FRS TC
NEW JERSEY									
ATLANTIC CITY	59,544	1885	M	11,500	11 WELLS AND	500.00	70.00	200.00	I-AS SO N DC VS
	60,000	1910		11,200	ABSECON CREEK	70.00	14.00		
* ATLANTIC COUNTY	-	1960	P	8,650	8 WELLS	6.00	-	-	DC KC
WATER COMPANY	37,800	1960		1,959		-	4.00		
BAYONNE	74,215	X	M	10,500	NORTH JERSEY DISTRICT	-	-	-	NORTH JERSEY DISTRICT
	(75,000)	-		10,500	WATER SUPPLY COMM	-	-		WATER SUPPLY COMM
BELLEVILLE	35,005	X	M	X	NEWARK	-	-	-	NEWARK
	(35,000)	-		X		-	-		
BERGENFIELD	27,203	X	P	6,300	HACKENSACK	-	-	-	HACKENSACK
	(27,200)	-		6,300	WATER COMPANY	-	-		WATER COMPANY
BLOOMFIELD	51,867	1916	M	X	NEWARK	-	-	-	NEWARK
	(52,000)	-		X	PEQUANNOCK R SUPPLY	-	-		PEQUANNOCK R SUPPLY
* BOUND BROOK	10,263	1900	P	4,500	6 WELLS AND	X	3.00	X	P-CAS TC M SC FPA DC
BOUND BROOK W CO	20,000	1949		4,500	MIDDLE BROOK	X	X		
BOUND BROOK	-	X	P	-	ELIZABETHTOWN WATER	-	-	-	ELIZABETHTOWN WATER
BOUND BROOK W CO	(10,300)	-		-	CO /BULK/	-	-		COMPANY
CAMDEN	117,159	1920	M	25,000	35 WELLS	-	-	45.00	I-A CAL DC M S FAR
MORRIS-DELAIR PLANT	18,325	X		X		-	152.00		
CAMDEN	-	X	M	-	WELLS	-	-	-	A DC
PUCHAK RUN PLANT	18,325	X		-		-	-		

FHS 3100-2
REV. 1-66
SHEET-2

MUNICIPAL WATER SUPPLY DATA

Communities of 25,000 population and over

COMMUNITY OR DISTRICT	TREATMENT PLANT: RATED CAPACITY / OVERLOAD CAPACITY MGD	PLANT OUTPUT: AVERAGE MGD / MAXIMUM DAY MG	PLANT OUTPUT: MAXIMUM MONTH MG / MAXIMUM HOUR MG	AVERAGE OUTPUT: DOMESTIC / COMMERCIAL MGD	AVERAGE OUTPUT: INDUSTRIAL / PUBLIC & OTHER MGD	LARGE VERY CONTROL	PUMPING CAPACITY: RAW WATER / FINISHED WATER MGD	DISTRIBUTION STORAGE: PUMPED TO MAINS / GRAVITY TO MAINS MG	WILL DISTRIBUTION SYSTEM BATHY MAXIMUM DEMAND	IMPROVEMENTS NEEDED	REMARKS
(11)	(12)	(13)	(14)	(15)	(16)	(17)	(18)	(19)	(20)	(21)	(22)
NEVADA CONT'D											
LAS VEGAS	-	X	X	X	X	N	X	X	YES	X	
DESERT INN IMP	-	X	X	X	X		X	.03			
LAS VEGAS	-	X	X	X	X	N	X	X	YES	X	
MAKI WATER CO	-	X	X	X	X		X	.01			
NORTH LAS VEGAS	10.00	6.00	270.00	X	X	N	-	-	YES	N	
	10.00	11.00	.42	X	X		-	-			
RENO-SPARKS	85.00	25.00	1581.00	X	X	C	-	3.70	YES	N	
SIERRA PACIFIC P CO	90.00	58.00	4.80	X	X		60.00	43.00			
NEW HAMPSHIRE											
CONCORD	10.00	3.93	150.70	X	1.50	N	-	-	YES	N	5-7-13-TOTAL FOR BOTH
PLANT 1	10.00	6.13	.42	X	.60		12.00	3.00			PLANTS
CONCORD	1.50	-	-	-	-	N	-	-	YES	N	
PLANT 2	1.50	-	-	-	-		-	-			
* MANCHESTER	24.00	11.90	512.00	5.80	2.00	X	24.00	-	NO	M	
	24.00	24.00	36.00	3.30	.80		24.00	34.50		D	
NASHUA	10.00	6.07	264.70	X	X	N	X	X	YES	N	
	2.00	12.95	.61	X	X		22.20	11.05			
* PORTSMOUTH	3.50	3.58	X	X	X	C	4.20	X	YES	SM	
	5.00	4.00	.21	X	X		7.00	2.75		L	
NEW JERSEY											
ATLANTIC CITY	40.00	8.00	387.01	X	X	A	18.00	7.00	YES		13-20 MGD IN SUMMER
	73.00	X	1.20	X	X		40.00	1.50		D	
* ATLANTIC COUNTY	3.00	2.15	X	X	X	A	-	-	NO	X	
WATER COMPANY	3.00	X	X	X	X		-	1.00			
BAYONNE	-	-	-	-	-	N	-	-	YES	-	6-WANAGUE RESERVOIR
	-	-	-	-	-		-	-			SUPPLY
BELLEVILLE	-	-	-	-	-	N	-	-	X	-	
	-	-	-	-	-		-	-			
BERGENFIELD	-	-	-	-	-	N	-	-	X	-	
	-	-	-	-	-		-	-			
BLOOMFIELD	-	-	-	-	-	N	-	-	YES	-	
	-	-	-	-	-		-	-			
* BOUND BROOK	2.00	1.75	X	X	X	N	X	1.50	X	X	5-TOTAL FOR BOTH
BOUND BROOK W CO	X	X	X	X	X		X	2.00			SOURCES
BOUND BROOK	-	-	-	-	-	N	-	-	X	-	
BOUND BROOK W CO	-	-	-	-	-		-	-			
CAMDEN	X	26.00	X	16.00	10.20	N	44.00	-	YES	X	5-8-9-13-14-15-16-18-19
MORRIS-DELAIR PLANT	X	X	1.40	X	X		-	.35			TOTAL FOR 4 SOURCES
CAMDEN	X	-	-	-	-	N	-	-	YES	X	
PUCHAK RUN PLANT	X	-	-	-	-		-	-			

FWQA 2100-0
REV. 1-68
SHEET-1

MUNICIPAL WATER SUPPLY DATA

Communities of 25,000 population and over

COMMUNITY OR DISTRICT	1960 POPULATION: ESTIMATED POPULATION SERVED	YEAR OPER. START.: TAP SUPPLY / FILT. PLANT	OWNERSHIP	NUMBER OF SERVICES: NUMBER OF METERS	SOURCE OF SUPPLY	STORAGE: IMPOUNDED: RAW WATER (After Treat.) MG	SAFE YIELD IMPOUNDED: MAXIMUM DEPENDABLE DRAFT (Gr. water) MGD	TRANSMISSION CAPACITY (Max.) MGD	TREATMENT
(1)	(2)	(3)	(4)	(5)	(6)	(7)	(8)	(9)	(10)
NEW JERSEY CONT'D									
CAMDEN PARKSIDE PLANT	- 18,325	X X	M	- -	WELLS	- -	- -	-	I-A CL DC FP
CAMDEN SOURCE 4	- 18,325	X -	M	- -	17 WELLS	- -	- -	-	NONE
CAMDEN SOURCE 5	- (21,700)	X X	P	- -	NEW JERSEY WATER CO CAMDEN DIVISION	- -	- -	-	NEW JERSEY WATER CO CAMDEN DIVISION
CAMDEN SOURCE 6	- (300)	X -	P	X X	MERCHANT-PENN WATER COMM	- -	- -	-	MERCHANT-PENN WATER COMM
CHERRY HILL TWP	31,922 (1,000)	X -	P	X X	LAUREL SPRINGS	- -	- -	-	LAUREL SPRINGS
CHERRY HILL TWP	- (7,000)	X -	P	X X	MERCHANT-PENN WATER COMM	- -	- -	-	MERCHANT-PENN WATER COMM
CHERRY HILL TWP	- (23,000)	X -	P	X X	N J WATER CO HADDEN HGTS DIV	- -	- -	-	N J WATER CO HADDEN HGTS DIV
CLIFTON	82,884 (82,850)	X -	M	20,200 X	PASSAIC VALLEY WATER COMMISSION	- -	- -	-	PASSAIC VALLEY WATER COMMISSION
CLIFTON	- (150)	X -	M	- -	MONTCLAIR	- -	- -	-	MONTCLAIR
* COMMONWEALTH WATER COMPANY-PLANT 1	- 70,185	1955 1957	M	55,000 45,000	CANOE BROOK AND PASSAIC RIVER	- -	5.00 -	-	P-DC CAL HH SOH FRS DC
* COMMONWEALTH WATER COMPANY-PLANT 2	- 70,188	X X	M	- -	CANOE BROOK AND PASSAIC RIVER	- -	11.00 -	-	P-DC CAL (MTPS SV) FRS KP DC
* COMMONWEALTH WATER COMPANY-PLANT 3	- 70,180	X X	M	- -	29 WELLS	- -	16.20 -	-	DC
CRANFORD TWP	26,424 (27,000)	X -	P	7,200 6,500	ELIZABETHTOWN WATER COMPANY	- -	- -	-	ELIZABETHTOWN WATER COMPANY
EAST ORANGE	77,259 77,000	1932 X	M	11,000 11,000	11 WELLS	- -	- 10.00	12.00	DC
EDISON/TWP/ SOURCE 1	44,799 (24,500)	1956 -	M	X X	ELIZABETHTOWN WATER COMPANY	- -	- -	-	ELIZABETHTOWN WATER COMPANY
EDISON/TWP/ SOURCE 2	- (15,000)	X -	M	X X	MIDDLESEX WATER COMPANY	- -	- -	-	MIDDLESEX WATER COMPANY
EDISON/TWP/ SOURCE 3	- 500	X X	M	X X	6 WELLS	- -	- X	-	DH
ELIZABETH SOURCE 1	107,698 (28,000)	X -	M	18,045 18,045	ELIZABETHTOWN WATER COMPANY	- -	- -	-	ELIZABETHTOWN WATER COMPANY
ELIZABETH SOURCE 2	- (80,000)	X -	M	- -	NEWARK	- -	- -	-	NEWARK
* ELIZABETHTOWN WATER CO-SOURCE 1	- 146,765	1962 1962	P	100,000 96,000	RARITAN-MILLSTONE RIVERS	- -	18.00 -	X	P-TC CA HIP DC SO CL FRSA DC NB
* ELIZABETHTOWN WATER CO-SOURCE 2	- 146,765	X X	P	- -	DELAWARE AND RARITAN CANAL	- -	22.50 -	X	P-TC CA HIP DC SO CL FRSA DC NB
* ELIZABETHTOWN WATER CO-SOURCE 3	- 146,765	X -	P	- -	123 WELLS	- -	- 18.00	X	NONE
ENGLEWOOD	26,057 (26,000)	X -	P	X X	HACKENSACK WATER COMPANY	- -	- -	-	HACKENSACK WATER COMPANY
* ESSEX FELLS	2,174 38,800	1954 X	M	X X	15 WELLS	- X	- 4.00	X	DC
EWING TWP	26,628 (21,590)	1914 -	M	4,834 X	TRENTON	- -	- -	-	TRENTON

PHS 2190-2
REV. 1-64
BWSAT-2

MUNICIPAL WATER SUPPLY DATA
Communities of 25,000 population and over

COMMUNITY OR DISTRICT	TREATMENT PLANT: RATED CAPACITY / OVERLOAD CAPACITY MGD	PLANT OUTPUT: AVERAGE MGD / MAXIMUM DAY MG	PLANT OUTPUT: MAXIMUM MONTH MG / MAXIMUM HOUR MG	AVERAGE OUTPUT: DOMESTIC / COMMERCIAL MGD	AVERAGE OUTPUT: INDUSTRIAL / PUBLIC & OTHER MGD	LABORATORY CONTROL	PUMPING CAPACITY: RAW WATER / FINISHED WATER MGD	DISTRIBUTION STORAGE: PUMPED TO MAINS / GRAVITY TO MAINS MG	WILL DISTRIBUTION SYSTEM SATISFY MAXIMUM DEMAND	IMPROVEMENTS NEEDED	REMARKS
(11)	(12)	(13)	(14)	(15)	(16)	(17)	(18)	(19)	(20)	(21)	(22)
NEW JERSEY CONT'D											
CAMDEN PARKSIDE PLANT	X X	- -	- -	- -	- -	N	- -	- -	YES	X	
CAMDEN SOURCE 4	- -	- -	- -	- -	- -	N	- -	- -	YES	X	
CAMDEN SOURCE 5	- X	- -	- -	- -	- -	N	- -	- -	YES	X	
CAMDEN SOURCE 6	- -	- -	- -	- -	- -	N	- -	- -	X	-	
CHERRY HILL TWP	- -	- -	- -	- -	- -	N	- -	- -	X	-	
CHERRY HILL TWP	- -	- -	- -	- -	- -	N	- -	- -	X	-	
CHERRY HILL TWP	- -	- -	- -	- -	- -	N	- -	- -	X	-	
CLIFTON	- -	- -	- -	- -	- -	N	- -	- -	X	-	
CLIFTON	- -	- -	- -	- -	- -	N	- -	- -	X	-	
* COMMONWEALTH WATER COMPANY-PLANT 1	20.00 X	19.50 X	X X	X X	X X	A	X X	2.40 17.00	X	S	5-12-13-19 TOTAL FOR ALL PLANTS
* COMMONWEALTH WATER COMPANY-PLANT 2	- -	- -	X X	X X	Y X	A	X X	- -	X	S	
* COMMONWEALTH WATER COMPANY-PLANT 3	- -	- -	X X	X X	X X	A	X X	- -	X	S	
CRANFORD TWP	- -	- -	- -	- -	- -	N	- -	- -	X	-	
EAST ORANGE	12.00 12.00	7.00 9.50	7.80 .75	4.90 .60	1.00 .60	A	13.00 12.00	- 10.00	YES	N	
EDISON/TWP/ SOURCE 1	- -	- -	- -	- -	- -	N	- -	- -	X	-	
EDISON/TWP/ SOURCE 2	- -	- -	- -	- -	- -	N	- -	- -	X	-	
EDISON/TWP/ SOURCE 3	X X	.06 X	X X	X X	X X	N	X X	X X	X	X	
ELIZABETH SOURCE 1	- -	- -	- -	- -	- -	N	- -	- -	X	-	5-TOTAL FOR BOTH
ELIZABETH SOURCE 2	- -	- -	- -	- -	- -	N	- -	- -	X	-	
* ELIZABETHTOWN WATER CO-SOURCE 1	80.00 100.00	37.50 48.00	1258.00 X	19.50 11.00	17.00 X	A	72.00 65.00	17.50 10.00	YES	N	5-12-13-14-15-16-18-19 TOTAL FOR ALL SOURCES
* ELIZABETHTOWN WATER CO-SOURCE 2	- -	- -	- -	- -	- -	N	- -	- -	YES	-	
* ELIZABETHTOWN WATER CO-SOURCE 3	- -	- -	- -	- -	- -	N	- -	- -	YES	-	
ENGLEWOOD	- -	- -	- -	- -	- -	N	- -	- -	X	-	
* ESSEX FELLS	4.00 X	3.00 X	X X	X X	X X	N	X X	2.67 2.42	X	U	
EWING TWP	- -	- -	- -	- -	- -	N	- -	- -	X	-	

MUNICIPAL WATER SUPPLY DATA
Communities of 25,000 population and over

COMMUNITY OR DISTRICT	1960 POPULATION: ESTIMATED POPULATION SERVED	YEAR OPER. START.: FOR SUPPLY / FOR TREAT. PLANT	OWNERSHIP	NUMBER OF SERVICES: NUMBER OF METERS	SOURCE OF SUPPLY	STORAGE: IMPOUNDED / RAW WATER (After Treat.)	SAFE YIELD IMPOUNDED: MAXIMUM DEPENDABLE DRAFT (Gr. avg.)	TRANSMISSION CAPACITY (Max.)	TREATMENT
(1)	(2)	(3)	(4)	(5)	(6)	MG (7)	MGD (8)	MGD (9)	(10)
NEW JERSEY CONT'D									
EWING TWP CRESTMONT PARK W C	- 400	1935 -	P	114 X	1 WELL	X X	- X	X	NONE
EWING TWP EWING WATER CO	- 300	1954 -	P	70 55	1 WELL	X X	- .16	X	NONE
EWING TWP HAMPTON HILLS W CO	- 350	1957 X	P	100 X	2 WELLS	X X	- X	X	DH
EWING TWP HILLWOOD MANOR W CO	- 500	1958 -	P	160 X	3 WELLS	X X	- X	X	NONE
FAIRLAWN	36,421 38,800	1956 1929	M	10,000 9,000	16 WELLS	- -	- 6.00	X	DC
FAIRLAWN	- (100)	X -	M	X X	HAWTHORNE	- -	- -	-	HAWTHORNE
* GARFIELD SOURCE 1	29,253 31,000	X X	M	10,000 X	20 WELLS	- -	- 2.00	4.00	DC
* GARFIELD SOURCE 2	- (9,800)	X -	M	- -	PASSAIC VALLEY WATER COMMISSION	- -	- -	-	PASSAIC VALLEY WATER COMMISSION
HACKENSACK	30,921 (30,500)	X -	P	X X	HACKENSACK WATER COMPANY	- -	- -	-	HACKENSACK WATER COMPANY
* HACKENSACK WATER COMPANY	- 660,000	1869 1961	P	150,000 130,000	2 WELLS-HACKENSACK RIVER & PASCACK BRANCH	9607.00 -	- 100.00	4.20	P-DC TC NC CA M SO FRS KP NG DC
* HAMILTON/TWP/ SOURCE 1	65,035 (91,000)	X -	M	X X	TRENTON	- -	- -	-	TRENTON
* HAMILTON/TWP/ HAMILTON SQ WATER CO	- 9,000	1958 -	P	2,426 X	3 WELLS	- -	- X	-	NONE
HOBOKEN	48,441 (48,500)	X -	M	4,600 4,500	JERSEY CITY	- -	- -	-	JERSEY CITY
IRVINGTON	59,379 (59,000)	X -	P	X X	COMMONWEALTH WATER COMPANY	- -	- -	-	COMMONWEALTH WATER COMPANY
* JERSEY CITY	276,101 364,000	1904 1948	M	36,000 36,000	ROCKAWAY RIVER/BOONTON & SPLITROCK RESERVOIR/	10800.00 -	71.20 -	100.00	DC
KEARNY	37,472 (37,500)	X -	M	7,000 7,000	NORTH JERSEY DISTRICT WATER SUPPLY COMM	- -	- -	-	NORTH JERSEY DISTRICT WATER SUPPLY COMM
LINDEN SOURCE 1	39,931 (24,000)	X -	P	X X	ELIZABETHTOWN WATER COMPANY	- -	- -	-	ELIZABETHTOWN WATER COMPANY
LINDEN SOURCE 2	- (16,000)	X -	P	X X	MIDDLESEX WATER COMPANY	- -	- -	-	MIDDLESEX WATER COMPANY
LONG BRANCH	26,228 (26,000)	X -	P	8,000 8,000	MONMOUTH CONSOLIDATED WATER COMPANY	- -	- -	-	MONMOUTH CONSOLIDATED WATER COMPANY
* MERCHANTVILLE-PENNSAUKEN W COMM	- 39,400	1960 1960	P	11,500 11,500	10 WELLS	- .50	- 8.50	15.00	I-A SB DC FPS KP
* MIDDLESEX WATER COMPANY - SOURCE 1	- 118,400	1962 1962	P	35,000 35,000	30 WELLS	180.00 -	- 15.60	30.00	DC OR DH AT EACH WELL
* MIDDLESEX WATER COMPANY - SOURCE 2	- 29,600	X X	P	- -	ROBINSONS BRANCH OF RAHWAY RIVER	- -	2.00 -	-	P-AC TC CAL DC MB SO FPS TS KP DC
MIDDLETOWN /T/	39,675 (35,000)	X -	P	8,000 8,000	MONMOUTH CONSOLIDATED WATER COMPANY	- -	- -	-	MONMOUTH CONSOLIDATED WATER COMPANY
MIDDLETOWN TWP IDEAL BEACH W CO	- (300)	X -	P	100 0	MONMOUTH CONSOL WATER CO /BULK/	- -	- -	-	MONMOUTH CONSOL WATER CO
MIDDLETOWN TWP	- (200)	X -	M	X X	ATLANTIC HIGHLANDS	- -	- -	-	ATLANTIC HIGHLANDS

FHS 3300-3
REV. 1-64
SHEET-3

MUNICIPAL WATER SUPPLY DATA

Communities of 25,000 population and over

COMMUNITY OR DISTRICT	TREATMENT PLANT: RATED CAPACITY / OVERLOAD CAPACITY MGD	PLANT OUTPUT: AVERAGE MGD / MAXIMUM DAY MG	PLANT OUTPUT: MAXIMUM MONTH MG / MAXIMUM HOUR MG	AVERAGE OUTPUT: DOMESTIC / COMMERCIAL MGD	AVERAGE OUTPUT: INDUSTRIAL / PUBLIC & OTHER MGD	LABORATORY CONTROL	PUMPING CAPACITY: RAW WATER / FINISHED WATER MGD	DISTRIBUTION STORAGE: PUMPED TO MAINS / GRAVITY TO MAINS MG	WELL DISTRIBUTION SYSTEM SATISFY MAXIMUM DEMAND	IMPROVEMENT NEEDED	REMARKS
(11)	(12)	(13)	(14)	(15)	(16)	(17)	(18)	(19)	(20)	(21)	(22)
NEW JERSEY CONT'D											
EWING TWP	-	.03	X	X	X	N	X	-	X	X	
CRESTMONT PARK W C	-	X	X	X	X		X	.01			
EWING TWP	-	.01	X	X	X	N	X	X	X		
EWING WATER CO	-	X	X	X	X		X	X		T	
EWING TWP	X	.02	X	X	X	N	X	.02	X	X	
HAMPTON HILLS W CO	X	X	X	X	X		X	X			
EWING TWP	-	.04	X	X	X	N	X	.02	X	X	
HILLWOOD MANOR W CO	-	X	X	X	X		X	-			
FAIRLAWN	X	3.25	147.90	X	X	N	-	1.00	X	N	
	X	8.20	X	X	X		-	1.30			
FAIRLAWN	-	-	-	-	-	N	-	-	X	-	
	-	-	-	-	-		-	-			
* GARFIELD	X	3.60	X	2.00	.75	X	4.00	.50	NO	X	5-8-13-15-16-18-19
SOURCE 1	X	4.00	X	-	-		4.00	.80			TOTAL FOR BOTH SOURCES
* GARFIELD	X	-	X	-	-	X	-	-	NO	-	
SOURCE 2	X	-	X	-	-		-	-			
HACKENSACK	-	-	-	-	-	N	-	-	X	-	
	-	-	-	-	-		-	-			
* HACKENSACK WATER	100.00	65.00	2218.00	33.70	22.30	A	160.00	X	YES	S	
COMPANY	100.00	94.60	5.10	-	-		158.00	168.35			
* HAMILTON/TWP/	-	-	-	-	-	N	-	-	X	-	
SOURCE 1	-	-	-	-	-		-	-			
* HAMILTON/TWP/	-	1.00	X	X	X	X	-	-	X	X	
HAMILTON SQ WATER CO	-	X	X	X	X		.10	.10			
HOBOKEN	-	-	-	-	-	N	-	-	X	-	
	-	-	-	-	-		-	-			
IRVINGTON	-	-	-	-	-	N	-	-	X	-	
	-	-	-	-	-		-	-			
* JERSEY CITY	100.00	60.00	2085.00	28.80	35.20	A	-	-	YES	S	
	100.00	84.00	194.00	-	-		-	98.00			
KEARNY	-	-	-	-	-	N	-	-	X	-	
	-	-	-	-	-		-	-			
LINDEN	-	-	-	-	-	N	-	-	X	-	
SOURCE 1	-	-	-	-	-		-	-			
LINDEN	-	-	-	-	-	N	-	-	X	-	
SOURCE 2	-	-	-	-	-		-	-			
LONG BRANCH	-	-	-	-	-	X	-	-	X	-	
	-	-	-	-	-		-	-			
* MERCHANTVILLE-	6.25	4.80	X	X	X	A	9.00	6.25	YES	N	
PENNSAUKEN W COMM	8.50	9.50	X	X	X		9.50	2.29			
* MIDDLESEX WATER	22.00	17.50	X	X	X	A	-	.60	YES	S	5-7-9-12-13-19
COMPANY - SOURCE 1	X	X	X	X	X		-	5.00			TOTAL FOR BOTH SOURCES
* MIDDLESEX WATER	-	-	X	X	X	A	-	-	YES	S	
COMPANY - SOURCE 2	-	-	X	X	X		-	-			
MIDDLETOWN /T/	-	-	-	-	-	N	-	-	X	-	
	-	-	-	-	-		-	-			
MIDDLETOWN TWP	-	.03	-	-	-	N	-	-	X	-	
IDEAL BEACH W CO	-	-	-	-	-		-	.08			
MIDDLETOWN TWP	-	-	-	-	-	N	-	-	X	-	
	-	-	-	-	-		-	-			

MUNICIPAL WATER SUPPLY DATA
Communities of 25,000 population and over

COMMUNITY OR DISTRICT	1960 POPULATION: ESTIMATED POPULATION SERVED	YEAR SERVICE STARTED: FOR SUPPLY / FOR TREATMENT PLANT	OWNERSHIP	NUMBER OF SERVICES: NUMBER OF METERS	SOURCE OF SUPPLY	STORAGE IMPOUNDED: RAW WATER (After Treat.) MG	SAFE YIELD IMPOUNDED: MAXIMUM DEPENDABLE DRAFT (Gr. water) MGD	TRANSMISSION CAPACITY (Max.) MGD	TREATMENT
(1)	(2)	(3)	(4)	(5)	(6)	(7)	(8)	(9)	(10)
NEW JERSEY CONT'D									
MIDDLETOWN TWP	- (500)	X -	M	X X	KEANSBURG	- -	- -	-	KEANSBURG
* MONMOUTH CONSOLIDATED WATER COMPANY	- 94,935	1962 1962	P	38,000 38,000	SHARK & SWIMMING RIVER AND WHALEPOND BROOK	- 275.25	11.50 -	-	P-CAL DC HP SBO FRS KP VS (3 PLANTS)
* MONMOUTH CONSOLIDATED WATER COMPANY	- 31,645	X X	P	- -	6 WELLS	- -	- 29.00	-	I-A FRS DC
* MONMOUTH CONSOLIDATED WATER COMPANY	- 31,645	X X	P	- -	6 WELLS	- -	- -	-	DC
* MONTCLAIR	43,129 (54,000)	X -	M	X X	NORTH JERSEY DISTRICT WATER SPLY COMM /BULK/	- -	- -	-	NORTH JERSEY DISTRICT WATER SUPPLY COMM
* MORRISTOWN	17,712 22,900	1957 1943	M	11,000 11,000	2 RESERVOIRS	X X	1.44 -	X	NC CL DC
* MORRISTOWN	- 22,900	1957 1943	M	- -	6 WELLS	X X	- 7.50	X	1 WELL-DH 5 WELLS-NONE
* NEWARK SOURCE 1	405,220 358,978	1962 1957	M	54,000 52,000	PEQUANNOCK RIVER	14367.00 679.00	58.70 -	90.00	P-AS DC NC CLS VT
* NEWARK SOURCE 2	- (242,080)	X -	M	- -	NORTH JERSEY DISTRICT WATER SUPPLY COMM	- -	- -	-	NORTH JERSEY DISTRICT WATER SUPPLY COMM
* NEW BRUNSWICK	40,139 70,000	1954 1954	M	15,000 7,500	FARMINGTON LAKE	800.00 -	18.00 -	19.00	P-DC TC NS AT CAL TC HS FAR DC
* NEW JERSEY W CO CAMDEN DIVISION	- 26,700	X X	P	X X	7 WELLS	- -	- X	-	IH-CL FZ DCH
* NEW JERSEY W CO HADDON HEIGHTS DIV	- 82,300	1962 1961	P	X X	19 WELLS	- -	- 21.90	-	I-A KO CS FPS DCH
NORTH BERGEN/TWP/	42,387 (42,000)	X -	P	X X	HACKENSACK WATER COMPANY	- -	- -	-	HACKENSACK WATER COMPANY
* NORTH JERSEY DIST WATER SUPPLY COMM	- 660,000	1956 1953	M	X X	NANAQUE AND RAMAPO RIVERS	29510.00 -	110.00 -	130.00	DC NC CL
NUTLEY	29,513 (29,500)	X -	M	6,000 6,000	PASSAIC VALLEY WATER COMMISSION	- -	- -	-	PASSAIC VALLEY WATER COMMISSION
ORANGE	35,789 36,000	1960 1961	M	5,800 5,800	5 WELLS & SMALL RES ON W BR RAHWAY RIVER	258.00 -	1.70 3.70	6.00	DC CA NC HB
PARSIPPANY TROY HILL TWP	25,557 18,000	1960 -	M	5,500 5,500	12 WELLS	- -	- 6.60	X	NONE
PARSIPPANY TROY HILL TWP	- (100)	X -	M	X X	MOUNTAIN LAKES	- -	- -	-	MOUNTAIN LAKES
PASSAIC	53,963 (54,000)	X X	M	X X	PASSAIC VALLEY WATER COMMISSION	- -	- -	-	PASSAIC VALLEY WATER COMMISSION
* PASSAIC VALLEY WATER COMMISSION 1	- 196,950	1963 1963	M	48,000 46,000	PASSAIC RIVER	11080.00 -	39.00 -	140.00	P-DC CAL TC MT SMO TS FRSA KP DC
* PASSAIC VALLEY WATER COMMISSION 2	- (196,950)	X -	M	- -	NORTH JERSEY DISTRICT WATER SUPPLY COMM	- -	41.50 -	-	NORTH JERSEY DISTRICT W S PLUS I-FPS DC
PATERSON	143,663 (144,000)	X -	M	X X	PASSAIC VALLEY WATER COMMISSION	- -	- -	-	PASSAIC VALLEY WATER COMMISSION
PATERSON	- (100)	X -	M	X X	HALEDON	- -	- -	-	HALEDON
PENNSAUKEN /TWP/	33,771 (5,000)	X -	P	X X	NEW JERSEY WATER CO CAMDEN DIVISION	- X	- -	-	NEW JERSEY WATER CO CAMDEN DIVISION
PENNSAUKEN /TWP/	- (28,000)	X -	P	X X	MERCHANTVILLE-PENNSAUKEN W COMM	- -	- -	-	MERCHANTVILLE-PENNSAUKEN W COMM

PHS 3390-2
REV. 1-64
SHEET-2

MUNICIPAL WATER SUPPLY DATA

Communities of 25,000 population and over

COMMUNITY OR DISTRICT	TREATMENT PLANT: RATED CAPACITY / OVERLOAD CAPACITY MGD	PLANT OUTPUT: AVERAGE MGD / MAXIMUM DAY MG	PLANT OUTPUT: MAXIMUM MONTH MG / MAXIMUM HOUR MG	AVERAGE OUTPUT: DOMESTIC / COMMERCIAL MGD	AVERAGE OUTPUT: INDUSTRIAL / PUBLIC & OTHER MGD	LABORATORY CONTROL	PUMPING CAPACITY: RAW WATER / FINISHED WATER MGD	DISTRIBUTION STORAGE: PUMPED TO MAINS / GRAVITY TO MAINS MG	WILL DISTRIBUTION SYSTEM SATISFY MAXIMUM DEMAND	IMPROVEMENTS NEEDED	REMARKS
(11)	(12)	(13)	(14)	(15)	(16)	(17)	(18)	(19)	(20)	(21)	(22)
NEW JERSEY CONT'D											
MIDDLETOWN TWP	-	-	-	-	-	N	-	-	X	-	
	-	-	-	-	-		-	-			
* MONMOUTH CONSOLI-	42.00	15.00	720.00	8,00	3.00	A	54,00	2,27	YES		5-7-12-13-14-15-16-18-19
DATED WATER COMPANY	X	29.00	1.88	2,00	2.00		61.50	3.22		L	TOTAL FOR ALL
* MONMOUTH CONSOLI-	-	-	-	-	-	A	-	-	YES		8-TOTAL FOR ALL WELLS
DATED WATER COMPANY	-	-	-	-	-		-	-		L	
* MONMOUTH CONSOLI-	-	-	-	-	-	A	-	-	YES		
DATED WATER COMPANY	-	-	-	-	-		-	-		L	
* MONTCLAIR	-	4.10	-	-	-	N	-	-	NO	-	
	-	-	-	-	-		-	-			
* MORRISTOWN	7.00	5.00	X	X	X	A	X	X	X	N	5-12-13-19-TOTAL FOR
	X	X	X	X	X		X	4,00			BOTH SOURCES
* MORRISTOWN	-	-	X	X	X	A	X	X	X	N	
	X	X	X	X	X		X	-			
* NEWARK	150.00	58.00	X	13,93	16.71	A	90.00	-	YES	N	5-TOTAL FOR BOTH SOURCES
SOURCE 1	200.00	68.70	X	4,46	21.61		168.00	701.00			
* NEWARK	-	-	-	-	-	N	-	-	YES	-	6-WANAQUE SUPPLY
SOURCE 2	-	-	-	-	-		-	-			
* NEW BRUNSWICK	14.30	12.00	X	4,00	8.00	A	22.00	.90	YES	N	DEL&RAR CANAL HAS IDENT-
	20.00	16.00	X	-	.12		22.00	1.70			ICAL PLANTS AS STANDBY
* NEW JERSEY W CO	X	3.20	X	X	X	A	X	-	-	N	
CAMDEN DIVISION	X	6.00	X	X	X		X	1,64			
* NEW JERSEY W CO	X	5.50	365.00	4,44	.26	A	19.65	1.10	-	N'	
HADDON HEIGHTS DIV	X	11.00	.63	X	.52		22.35	5.60			
NORTH BERGEN/TWP/	-	-	-	-	-	N	-	-	X	-	
	-	-	-	-	-		-	-			
* NORTH JERSEY DIST	146.00	105.00	3692.00	40,00	59.00	A	138.00	-	YES	S	
WATER SUPPLY COMM	240.00	138.00	6.17	X	X		126.00	15.00			
NUTLEY	-	-	-	-	-	N	-	-	YES	-	
	-	-	-	-	-		-	-			
ORANGE	4.00	4.00	X	3,20	1.00	A	6.00	-	YES		
	4.00	5.10	X	-	-		-	6.00		TD	
PARSIPPANY	X	2.00	56.24	X	.25	N	-	X	YES		
TROY HILL TWP	-	1.87	.08	X	.80		-	3.00		DL	
PARSIPPANY	-	-	-	-	-	N	-	-	X	-	
TROY HILL TWP	-	-	-	-	-		-	-			
PASSAIC	-	-	-	-	-	N	-	-	X	-	
	-	-	-	-	-		-	-			
* PASSAIC VALLEY	43.20	35.10	X	33,00	21.00	A	-	3.25	YES	S	5-TOTAL FOR BOTH SOURCES
WATER COMMISSION 1	63.00	X	X	16,00	2.00		130.00	26.00		T	
* PASSAIC VALLEY	-	-	-	-	-	N	-	-	YES	S	
WATER COMMISSION 2	-	-	-	-	-		-	-		T	
PATERSON	-	-	-	-	-	N	-	-	X	-	
	-	-	-	-	-		-	-			
PATERSON	-	-	-	-	-	N	-	-	X	-	
	-	-	-	-	-		-	-			
PENNSAUKEN /TWP/	-	-	-	-	-	N	-	-	X	-	
	-	-	-	-	-		-	-			
PENNSAUKEN /TWP/	-	-	-	-	-	N	-	-	X	-	
	-	-	-	-	-		-	-			

FHS 1000-2
REV. 1-64
SHEET-1

MUNICIPAL WATER SUPPLY DATA

Communities of 25,000 population and over

COMMUNITY OR DISTRICT	1960 POPULATION / ESTIMATED POPULATION SERVED	YEAR OPER. START. / PRES. SUPPLY / PRES. TREAT. PLANT	OWNERSHIP	NUMBER OF SERVICES / NUMBER OF METERS	SOURCE OF SUPPLY	STORAGE / IMPOUNDED / RAW WATER (After Trans.)	SAFE YIELD IMPOUNDED / MAXIMUM DEPENDABLE DRAFT (Gr. water)	TRANSMISSION CAPACITY (Max.)	TREATMENT
(1)	(2)	(3)	(4)	(5)	(6)	MG (7)	MGD (8)	MGD (9)	(10)
NEW JERSEY CONT'D									
* PERTH AMBOY	38,007 38,500	1955 1928	M	7,900 7,900	65 WELLS	- -	- 12.00	20.00	I-A DC CL FPS VS
PLAINFIELD	45,330 (46,000)	X -	P	10,800 10,200	ELIZABETHTOWN WATER COMPANY	- -	- -	-	ELIZABETHTOWN WATER COMPANY
RAHWAY	27,699 27,000	1956 1956	M	8,500 8,000	RAHWAY RIVER AND 4 WELLS	1.50 .50	4.00 1.40	-	P-DC CAL MI SBC TS FRS VS
RAHWAY	- (500)	X -	P	X X	ELIZABETHTOWN WATER COMPANY	- -	- -	-	ELIZABETHTOWN WATER COMPANY
RAHWAY	- (500)	X -	P	X X	MIDDLESEX WATER COMPANY	- -	- -	-	MIDDLESEX WATER COMPANY
* RIDGEWOOD /T/	25,391 54,000	1962 1962	M	15,500 15,500	40 WELLS	- 7.50	- 15.00	-	DC KP
RIDGEWOOD /T/	- (100)	X -	M	X X	HAWTHORNE	- -	- -	-	HAWTHORNE
TEANECK /TWP/	42,085 (41,000)	X -	M	X X	HACKENSACK WATER COMPANY	- -	- -	-	HACKENSACK WATER COMPANY
TEANECK /TWP/	- (1,000)	X -	M	X X	BOGOTA	- -	- -	-	BOGOTA
* TRENTON	114,167 197,000	1914 1962	M	51,500 20,000	DELAWARE RIVER	110.00 -	110.00 -	70.00	P-DC CAL TC (MTPS SV) FRS KCP DC NC
UNION/TWP/	51,499 (50,960)	X -	P	X X	ELIZABETHTOWN WATER COMPANY	- -	- -	-	ELIZABETHTOWN WATER COMPANY
UNION/TWP/	- (1,040)	X -	P	X X	COMMONWEALTH WATER COMPANY	- -	- -	-	COMMONWEALTH WATER COMPANY
UNION CITY	52,180 (52,000)	X -	P	X X	HACKENSACK WATER COMPANY	- -	- -	-	HACKENSACK WATER COMPANY
VINELAND	37,685 38,450	1959 X	M	10,500 9,600	6 WELLS	- -	- 8.60	X	A KC
VINELAND MALAGA CAMP W ASSN	- 200	1959 -	P	90 0	2 WELLS	X X	- X	X	NONE
VINELAND VET HOUSING SUPPLY	- 250	1948 -	M	50 0	1 WELL	X X	- X	X	NONE
* WAYNE/TWP/	29,353 6,600	1959 -	M	X X	15 WELLS	- -	- .30	-	NONE
* WAYNE/TWP/	- (26,400)	X -	M	X X	NEWARK	- -	- -	-	NEWARK
WESTFIELD	31,447 (31,500)	X -	P	8,600 8,200	ELIZABETHTOWN WATER COMPANY	- -	- -	-	ELIZABETHTOWN WATER COMPANY
WEST NEW YORK	35,547 (35,500)	X -	P	X X	HACKENSACK WATER COMPANY	- -	- -	-	HACKENSACK WATER COMPANY
WEST ORANGE	39,895 (40,000)	X -	P	X X	COMMONWEALTH WATER COMPANY	- -	- -	-	COMMONWEALTH WATER COMPANY
WOODBRIDGE/TWP/	78,846 (72,500)	X -	P	X X	MIDDLESEX WATER COMPANY	- -	- -	-	MIDDLESEX WATER COMPANY
WOODBRIDGE /TWP/	- (500)	X -	M	115 0	PERTH AMBOY /BULK/	- -	- -	-	PERTH AMBOY

FHS 2390-2
REV. 1-64
SHEET-2

MUNICIPAL WATER SUPPLY DATA

Communities of 25,000 population and over

COMMUNITY OR DISTRICT	TREATMENT PLANT / RATED CAPACITY / OVERLOAD CAPACITY / MGD	PLANT OUTPUT: AVERAGE MGD / MAXIMUM DAY MG	PLANT OUTPUT: MAXIMUM MONTH MG / MAXIMUM HOUR MG	AVERAGE OUTPUT: DOMESTIC / COMMERCIAL MGD	AVERAGE OUTPUT: INDUSTRIAL / PUBLIC & OTHER MGD	LABORATORY CONTROL	PUMPING CAPACITY / RAW WATER / FINISHED WATER MGD	DISTRIBUTION STORAGE / PUMPED TO MAINS / GRAVITY TO MAINS MG	WILL DISTRIBUTION SYSTEM SATISFY MAXIMUM DEMAND	IMPROVEMENTS NEEDED	REMARKS
(11)	(12)	(13)	(14)	(15)	(16)	(17)	(18)	(19)	(20)	(21)	(22)
NEW JERSEY CONT'D											
* PERTH AMBOY	9.00 12.00	.10 12.00	338.00 X	3.50 -	6.50 .50	C	12.00 12.00	40.00 .50	YES	X	
PLAINFIELD	- -	- -	- -	- -	- -	N	- -	- -	X	-	
RAHWAY	6.00 7.50	4.75 5.50	X X	X X	X X	A	6.00 6.00	.50 .80	YES	N	
RAHWAY	- -	- -	- -	- -	- -	N	- -	- -	X	-	
RAHWAY	- -	- -	- -	- -	- -	N	- -	- -	X	-	
* RIDGEWOOD /T/	X X	5.00 X	X X	X X	X X	A	- -	- 7.50	X	N	
RIDGEWOOD /T/	- -	- -	- -	- -	- -	N	- -	- -	X	-	
TEANECK /TWP/	- -	- -	- -	- -	- -	N	- -	- -	X	-	
TEANECK /TWP/	- -	- -	- -	- -	- -	N	- -	- -	X	-	
* TRENTON	55.00 35.00	32.50 37.00	967.00 X	15.00 X	10.00 2.50	A	75.00 70.00	121.50 5.00	YES	T L	
UNION/TWP/	- -	- -	- -	- -	- -	N	- -	- -	X	-	
UNION/TWP/	- -	- -	- -	- -	- -	N	- -	- -	X	-	
UNION CITY	- -	- -	- -	- -	- -	N	- -	- -	X	-	
VINELAND	X X	3.10 X	X X	X X	X X	X	X X	X 1.74	X	N	
VINELAND MALAGA CAMP W ASSN	- -	.02 X	X X	X X	X X	N	X X	.01	X	N	
VINELAND VET HOUSING SUPPLY	- -	.02 X	X X	X X	X X	N	X X	.01 -	X	N	
* WAYNE/TWP/	X X	2.50 X	X X	X X	X X	N	- -	- -	YES	-	
* WAYNE/TWP/	- -	- -	- -	- -	- -	N	- -	- -	YES	-	
WESTFIELD	- -	- -	- -	- -	- -	N	- -	- -	X	-	
WEST NEW YORK	- -	- -	- -	- -	- -	N	- -	- -	X	-	
WEST ORANGE	- -	- -	- -	- -	- -	N	- -	- -	X	-	
WOODBRIDGE/TWP/	- -	- -	- -	- -	- -	N	- -	- -	X	-	
WOODBRIDGE /TWP/	- -	.02 -	- -	- -	- -	N	- -	- -	X	-	

FPC 7990-0
REV. 1-66
SHEET-1

MUNICIPAL WATER SUPPLY DATA
Communities of 25,000 population and over

COMMUNITY OR DISTRICT	1960 POPULATION: ESTIMATED POPULATION SERVED	YEAR SERVICE START.: PUBL. SUPPLY / PUBL. TREAT. PLANT	OWNERSHIP	NUMBER OF SERVICES: NUMBER OF METERS	SOURCE OF SUPPLY	STORAGE IMPOUNDED: RAW WATER (After Treat.) MG	SAFE YIELD IMPOUNDED: MAXIMUM DEPENDABLE DRAFT (Gr. water) MGD	TRANSMISSION CAPACITY (Max.) MGD	TREATMENT
(1)	(2)	(3)	(4)	(5)	(6)	(7)	(8)	(9)	(10)
NEW MEXICO									
ALBUQUERQUE	281,189	1963	M	60,151	63 WELLS	-	-	146.80	SC DCS (V 0.70)
	240,605	X		60,151		97.00	133.00		
ALBUQUERQUE	-	1956	P	385	2 WELLS	X	-	X	DC
ADOBE ACRES	1,200	X		385		X	1.00		
ALBUQUERQUE	-	1956	P	37	2 WELLS	X	-	X	NONE
SANDIA KNOLLS SUBD	150	-		37		X	.65		
CARLSBAD	25,941	1962	M	7,676	7 DEEP WELLS	-	-	36.00	DCS (V 0.52)
	28,000	X		7,676		-	22.32		
CLOVIS	23,713	1925	P	8,682	21 WELLS	-	-	-	DCS (V 2.20)
	28,000	1963		8,682		-	17.56		
FARMINGTON	23,786	X	M	5,599	ANIMAS RIVER	-	2.90	13.00	P-CALT DCS KP FRS MTP
	25,000	1962		5,599		25.90	-		SHO TC (V 0.20)
HOBBS	26,275	1928	M	8,283	14 WELLS	-	-	-	DCS (V 1.00)
	28,000	X		8,283		-	13.70		
LAS CRUCES	29,367	1956	M	7,700	15 WELLS	-	-	16.30	DCS (V 0.50)
	34,000	X		7,700		-	14.70		
ROSWELL	39,593	1963	M	14,043	15 WELLS	-	-	-	DC (PERIODICALLY)
	48,500	X		14,043		-	38.00		(V 0.70)
SANTA FE	34,676	1951	P	9,331	6 WELLS AND	1346.00	3.50	15.00	DCS KC VST (V 0.70)
	36,000	X		9,331	SANTA FE RIVER	-	3.25		
NEW YORK									
ALBANY	129,726	1927	M	24,268	MANNACROIX AND	13500.00	33.50	40.00	P-AS CA SCM FRS DC
	129,725	1933		24,018	BASIC CREEKS	-	-		TC KP DC
* AMSTERDAM	28,772	X	M	8,250	MANNS & STEELE CREEKS	2000.00	X	-	DC
	28,970	1948		750	IMP RES	-	-		
* AUBURN	35,249	1897	M	10,000	OWASCO LAKE	10.00	NO LIMIT	25.00	P-FQS DC
	41,200	1926		10,000		-	-		
BALDWIN	30,204	X	P	X	LONG ISLAND	-	-	-	LONG ISLAND
HEMPSTEAD /T/	(30,000)	-		X	WATER CORPORATION	-	-		WATER CORPORATION
* BETHPAGE /W D/	20,915	X	M	7,480	WELLS	-	-	-	DH KCP MIT
OYSTER BAY /T/	28,400	1963		7,480		-	11.30		
* BINGHAMTON	75,941	1868	M	16,000	SUSQUEHANNA RIVER	X	NO LIMIT	X	P-DC CAL TC HT FRS DC
	100,000	1961		14,400		X	-		
BUFFALO	532,759	1913	M	100,000	LAKE ERIE	-	NO LIMIT	400.00	P-DC CA TC HB SOH
	533,000	1926		18,000		-	-		FRS DC VS
CHEEKTOWAGA /T/	-	X	M	X	ERIE COUNTY	-	-	-	ERIE COUNTY
/S D/	(60,000)	X		X	WATER AUTHORITY	-	-		WATER AUTHORITY
EAST MEADOW /W D/	66,036	X	M	11,500	10 WELLS	-	-	-	AT DC KP
HEMPSTEAD /T/	50,000	1951		11,500		-	15.80		
* ELMIRA	46,517	1933	M	18,034	CHEMUNG RIVER-WELL AND	X	X	X	P-CAT MP SC FRS NG DC
	71,170	1896		18,034	HOFFMAN CREEK	X	X		VS AS
* ENDICOTT	18,775	X	M	9,400	38 WELLS	-	-	-	DC
	37,000	X		9,400	/14 IN USE/	-	20.00		
* ERIE CO WATER AUTH	-	1928	M	56,000	LAKE ERIE	-	NO LIMIT	X	P-DC AS CAL TC MPT DC
STURGEON POINT PLANT	127,500	1961		56,000		-	-		SOM DC TC FRS DCX KP

PHS 2306-3
REV. 1-66
SHEET-3

MUNICIPAL WATER SUPPLY DATA
Communities of 25,000 population and over

COMMUNITY OR DISTRICT	TREATMENT PLANT: RATED CAPACITY / OVERLOAD CAPACITY MGD	PLANT OUTPUT: AVERAGE MGD / MAXIMUM DAY MG	PLANT OUTPUT: MAXIMUM MONTH MG / MAXIMUM HOUR MG	AVERAGE OUTPUT: DOMESTIC / COMMERCIAL MGD	AVERAGE OUTPUT: INDUSTRIAL / PUBLIC & OTHER MGD	LABORATORY	PUMPING CAPACITY: RAW WATER / FINISHED WATER MGD	DISTRIBUTION STORAGE: PUMPED TO MAINS / GRAVITY TO MAINS MG	WILL DISTRIBUTION SYSTEM SATISFY FUTURE DEMAND	IMPROVEMENTS NEEDED	REMARKS
(11)	(12)	(13)	(14)	(15)	(16)	(17)	(18)	(19)	(20)	(21)	(22)
NEW MEXICO											
ALBUQUERQUE	X	45.00	2252.00	24.00	6.00	A	133.00	11.00	YES	N	
	X	92.50	6.70	6.00	9.00		133.00	86.00			
ALBUQUERQUE	.85	.12	X	X	X	N	X	.06	X	N	
ADOBE ACRES	X	X	X	X	X		X	-			
ALBUQUERQUE	-	.02	X	X	X	N	X	-	X	N	
SANDIA KNOLLS SUBD	-	X	X	X	X		X	.09			
CARLSBAD	X	7.50	427.80	X	X	A	-	-	YES	N	
	X	18.10	1.20	X	X		22.32	10.00			
CLOVIS	X	4.74	241.98	2.87	.28	N	-	4.08	YES	U P	
	X	10.92	.87	1.03	.64		17.56	1.10			
FARMINGTON	9.75	4.94	273.57	X	X	C	15.00	.50	YES	SHP	
	15.00	12.24	.58	X	X		13.00	11.50			
HOBBS	X	4.96	241.80	X	X	N	-	3.00	YES		
	X	10.73	X	X	X		17.70	1.80		D	
LAS CRUCES	X	6.80	340.00	X	X	N	-	-	YES	U P	
	X	14.60	1.40	X	X		16.30	10.00		DL	
ROSWELL	X	12.24	801.00	7.30	.01	N	-	-	YES	N	
	X	2.80	1.60	1.70	3.23		38.00	5.00			
SANTA FE	X	4.49	212.60	2.42	-	C	4.50	-	YES	USHP	16-.003 INDUSTRIAL
	X	9.71	.62	1.69	.38		4.50	6.00		TD G	
NEW YORK											
ALBANY	32.00	26.00	X	X	X	A	-	-	YES	N	
	40.00	X	X	X	X		-	207.00			
* AMSTERDAM	X	7.00	X	X	X	B	-	-	YES		
	X	9.00	X	X	X		-	80.00		TD	
* AUBURN	9.30	8.55	272.00	X	2.70	A	38.00	2.50	YES	M	
	15.00	12.30	X	X	X		35.00	10.00		T	
BALDWIN	-	-	-	-	-	N	-	-	X	-	
HEMPSTEAD /T/	-	-	-	-	-		-	-			
* BETHPAGE /W D/	X	2.66	136.80	X	X	N	-	-	YES	N	
OYSTER BAY /T/	X	7.35	.67	X	X		-	2.75			
* BINGHAMTON	20.80	10.00	X	X	X	A	X	-	X	N	
	X	X	X	X	X		X	11.00			
BUFFALO	160.00	125.00	5545.00	.62	.41	A	330.00	30.00	YES	N	
	240.00	192.00	9.60	.19	.03		360.00	7.00			
CHEEKTOWAGA /T/	-	-	-	-	-	N	-	-	X	-	
/S D/	-	-	-	-	-		-	-			
EAST MEADOW /W D/	X	3.86	177.30	X	X	X	-	-	YES	P	
HEMPSTEAD /T/	X	9.20	.67	X	X		4.30	2.75			
* ELMIRA	12.00	8.00	X	X	X	X	X	13.00	X	N	
	X	X	X	X	X		X	16.50			
* ENDICOTT	X	18.00	X	X	X	B	X	-	X	X	
	X	X	X	X	X		X	7.00			
* ERIE CO WATER AUTH	16.92	15.38	X	X	X	A	X	26.25	YES	N	5-TOTAL FOR BOTH PLANTS
STURGEON POINT PLANT	25.38	X	X	X	X		X	-			

MUNICIPAL WATER SUPPLY DATA
Communities of 25,000 population and over

COMMUNITY OR DISTRICT	1960 POPULATION: ESTIMATED POPULATION SERVED	YEAR PUT IN OPERATION: SOURCE; FINAL TREATMENT PLANT	OWNERSHIP	NUMBER OF SERVICES: NUMBER OF METERS	SOURCE OF SUPPLY	STORAGE: IMPOUNDED: RAW WATER (After Treat.)	SAFE YIELD IMPOUNDED: MAXIMUM DEPENDABLE DRAFT (Gr. water)	TRANSMISSION CAPACITY (Max.)	TREATMENT
(1)	(2)	(3)	(4)	(5)	(6)	MG (7)	MGD (8)	MGD (9)	(10)
NEW YORK CONT'D									
* ERIE CO WATER AUTH	-	1928	M	-	LAKE ERIE	-	NO LIMIT	70.00	P-DC CAL TCO M SO FRS
WOODLAWN PLANT	147,900	1928		-		-	-		DCX KP
FRANKLIN SQUARE	32,483	X	X	X	FRANKLIN SQ W D	-	-	-	FRANKLIN SQ W D
HEMPSTEAD /T/	(16,245)	-		X	HEMPSTEAD /T/	-	-		HEMPSTEAD /T/
FRANKLIN SQUARE	-	X	X	X	W HEMPSTEAD	-	-	-	W HEMPSTEAD
HEMPSTEAD /T/	(16,245)	-		X	HEMPSTEAD GDN W D	-	-		HEMPSTEAD GDN W D
FREEPORT	34,419	X	M	X	WELLS	-	-	X	KP
	35,000	X		X		-	X		
GREECE /T/	48,670	X	M	14,298	MONROE COUNTY	-	-	-	MONROE COUNTY
CONSOLIDATED W D 142	(49,000)	-		14,288	WATER AUTHORITY	-	-		WATER AUTHORITY
* GREENBURGH /T/	-	X	M	7,200	NYC-DELAWARE AQUEDUCT	-	-	-	NYC-DELAWARE AQUEDUCT
GREENBURGH CONS WD 1	(32,500)	-		7,200	/CATSKILL AUX/	-	-		/CATSKILL AUX/
HEMPSTEAD /V/	34,641	1928	M	8,550	WELLS	-	-	-	AS CL DC KC
	36,700	X		8,190		-	16.00		
* HICKSVILLE	50,405	X	M	14,645	WELLS	-	-	X	CL DH KC
OYSTER BAY /T/	49,000	1962		14,645		-	19.70		
HUNTINGTON STATION	23,438	X	M	X	SUFFOLK CO W AUTH	-	-	-	SUFFOLK CO W AUTH
HUNTINGTON /T/	(19,400)	-		X	/HUNTINGTON PLT/	-	-		/HUNTINGTON PLT/
HUNTINGTON STATION	-	X	M	X	SUFFOLK CO W AUTH	-	-	-	SUFFOLK CO W AUTH
HUNTINGTON /T/	(11,000)	-		X	/NORTHPORT PLT/	-	-		/NORTHPORT PLT/
IRONDEQUOIT /T/	55,337	X	M	X	MONROE COUNTY	-	-	-	MONROE COUNTY
	(55,000)	-		X	WATER AUTHORITY	-	-		WATER AUTHORITY
ISLIP	5,000	X	X	X	SUFFOLK CO W AUTHORITY	-	-	-	SUFFOLK CO W AUTHORITY
ISLIP /T/	(46,300)	-		X	BAY SHORE PLANT	-	-		BAY SHORE PLANT
* ITHACA	28,799	X	M	7,119	SIX MILE CREEK	300.00	5.00	7.00	P-CALS DCS MBT SBC
	30,000	1951		7,119		-	-		FRS TS KP DD
* JAMAICA WATER	-	X	P	26,500	21 WELLS	-	-	-	I-CI DC KP
SUPPLY	535,000	1964		3,000		-	38.00		
* JAMESTOWN	41,818	1923	M	12,763	3 WELLS	-	-	-	VS
	50,000	1963		13,669		-	21.00		
* JERICHO /W D/	10,795	X	M	12,800	WELLS	-	-	-	DH KP
OYSTER BAY /T/	44,800	1961		12,800		-	22.48		
* JOHNSON CITY	19,118	X	M	5,000	8 WELLS	-	-	X	DC
	25,000	X		X		-	200.00		
KINGSTON	29,260	X	M	9,000	MINK HOLLOW CREEK	1300.00	8.50	10.00	P-DC CA FPS KP DC
	30,000	1962		9,000		70.00	-		
LACKAWANNA	29,564	X	M	-	ERIE COUNTY	-	-	-	ERIE COUNTY
	(30,500)	-		-	WATER AUTHORITY	-	-		WATER AUTHORITY
* LATHAM W D	-	1955	M	X	WELLS AND STONY	1100.00	4.50	6.00	P-DC AS CAL TC SOH
	46,000	1956		X	CREEK RESERVOIR	-	3.00		FRS DC
* LEVITTOWN /W D/	65,276	X	M	11,735	15 WELLS	-	-	-	AT KP DCH VA
HEMPSTEAD /T/	55,000	1950		250		-	20.00		
LOCKPORT	26,443	X	M	6,300	EAST BRANCH OF	-	NO LIMIT	-	P-CAL DC HP SBC FRA
	13,225	1953		6,300	NIAGARA RIVER	-	-		TDC VS
LOCKPORT	-	X	M	-	NIAGARA COUNTY	-	-	-	NIAGARA COUNTY
	(13,220)	1953		-	WATER DISTRICT	-	-		WATER DISTRICT
LONG BEACH	26,473	X	M	7,026	WELLS	-	-	-	I-A CL DC FAP KP M SB
	30,000	1958		425		-	X		
* LONG ISLAND	-	1948	P	65,395	122 WELLS	-	-	-	I-AT DCS KCP SB FPRS
WATER CORPORATION	247,000	1956		65,395		-	57.50		

FHS 2300-2
REV. 1-64
SHEET-2

MUNICIPAL WATER SUPPLY DATA

Communities of 25,000 population and over

COMMUNITY OR DISTRICT	TREATMENT PLANT: RATED CAPACITY / OVERLOAD CAPACITY MGD	PLANT OUTPUT: AVERAGE MGD / MAXIMUM DAY MG	PLANT OUTPUT: MAXIMUM MONTH MG / MAXIMUM HOUR MG	AVERAGE OUTPUT: DOMESTIC / COMMERCIAL MGD	AVERAGE OUTPUT: INDUSTRIAL / PUBLIC & OTHER MGD	LABORATORY CONTROL	PUMPING CAPACITY: RAW WATER / FINISHED WATER MGD	DISTRIBUTION STORAGE: PUMPED TO MAINS / GRAVITY TO MAINS MG	WILL DISTRIBUTION SYSTEM RATING BASED ON SHOWN	IMPROVEMENTS NEEDED	REMARKS
(11)	(12)	(13)	(14)	(15)	(16)	(17)	(18)	(19)	(20)	(21)	(22)
NEW YORK CONT'D											
* ERIE CO WATER AUTH	20.00	17.70	X	X	X	A	28.97	5.40	YES	N	
WOODLAWN PLANT	40.00	X	X	X	X		28.00	-			
FRANKLIN SQUARE	-	-	-	-	-	N	-	-	X	-	
HEMPSTEAD /T/	-	-	-	-	-		-	-			
FRANKLIN SQUARE	-	-	-	-	-	N	-	-	X	-	
HEMPSTEAD /T/	-	-	-	-	-		-	-			
FREEPORT	X	3.00	X	X	X	X	X	X	X	X	
	X	X	X	X	X		X	1.50			
GREECE /T/	-	-	-	-	-	N	-	-	X	-	
CONSOLIDATED W D 1&2	-	-	-	-	-		-	-			
* GREENBURGH /T/	-	-	-	-	-	N	-	-	YES	-	
GREENBURGH CONS WD 1	-	-	-	-	-		-	-			
HEMPSTEAD /V/	10.00	4.31	176.00	X	X	N	-	-	YES	N	
	X	7.30	.95	X	X		-	3.60			
* HICKSVILLE	X	6.08	282.00	X	X	N	X	X	X	N	
OYSTER BAY /T/	X	14.50	X	X	X		X	3.55			
HUNTINGTON STATION	-	-	-	-	-	N	-	-	X	-	
HUNTINGTON /T/	-	-	-	-	-		-	-			
HUNTINGTON STATION	-	-	-	-	-	N	-	-	X	-	
HUNTINGTON /T/	-	-	-	-	-		-	-			
IRONDEQUOIT /T/	-	-	-	-	-	N	-	-	X	-	
	-	-	-	-	-		-	-			
ISLIP	-	-	-	-	-	N	-	-	X	-	
ISLIP /T/	-	-	-	-	-		-	-			
* ITHACA	5.00	4.00	97.00	X	X	A	2.00	1.50	YES		
	4.50	X	.16	X	X		1.50	4.12		L	
* JAMAICA WATER	38.00	13.90	657.00	10.00	X	A	-	-	YES	S	
SUPPLY	X	33.60	56.60	2.10	1.80		-	9.60			
* JAMESTOWN	8.00	6.00	185.00	1.96	.98	X	8.00	-	YES	U	
	9.50	6.88	7.10	.76	1.23		14.50	6.50			
* JERICHO /W D/	X	6.58	380.00	X	X	N	-	-	NO	MP	
OYSTER BAY /T/	X	17.48	.73	X	X		-	6.00		L	
* JOHNSON CITY	X	60.00	X	X	X	N	X	-	YES	N	
	X	X	X	X	X		X	4.00			
KINGSTON	8.00	5.00	133.00	X	.50	A	-	-	X	M	
	8.00	7.60	X	X	X		-	12.00		L	
LACKAWANNA	-	-	-	-	-	N	-	-	X	-	
	-	-	-	-	-		-	-			
* LATHAM W D	6.00	4.30	X	2.80	-	A	6.30	.50	NO	M	15-COMMERCIAL AND
	6.00	7.70	X	1.50	X		6.00	2.05		G	INDUSTRIAL
* LEVITTOWN /W D/	X	4.46	278.00	X	X	A	X	-	YES	M	
HEMPSTEAD /T/	X	16.20	.89	X	X		-	2.00		L	
LOCKPORT	12.00	11.00	X	X	X	A	X	X	X	N	5-TOTAL FOR BOTH
	X	X	X	X	X		X	9.20			
LOCKPORT	-	-	-	-	-	N	-	-	X	N	
	-	-	-	-	-		-	-			
LONG BEACH	10.75	6.12	284.00	10.30	.01	A	X	X	YES	S	2-SUMMER 75000 EPS.
	X	10.00	X	.37	X		X	1.75			
* LONG ISLAND	X	22.30	X	X	X	A	X	-	X	U P	
WATER CORPORATION	X	46.70	86.46	X	X		-	13.20		D G	

MUNICIPAL WATER SUPPLY DATA

Communities of 25,000 population and over

COMMUNITY OR DISTRICT	1960 POPULATION: ESTIMATED POPULATION SERVED	YEAR SERVICE STARTED: PUBLIC SUPPLY; PRIVATE UTILITY	OWNERSHIP	NUMBER OF SERVICES: NUMBER OF METERS	SOURCE OF SUPPLY	STORAGE IMPOUNDED: RAW WATER (After Treat.) MG	SAFE YIELD IMPOUNDED: MAXIMUM DEPENDABLE DRAFT (Gr. water) MGD	TRANSMISSION CAPACITY (Max.) MGD	TREATMENT
(1)	(2)	(3)	(4)	(5)	(6)	(7)	(8)	(9)	(10)
NEW YORK CONT'D									
* MAMARONECK /T/	-	1894	M	9,500	MAMARONECK R & RYE LK	65.00	1.00	X	P-AM DC CA M SOH FAR
WESTCHESTER JT W W 1	47,000	1928		9,500	/AUX NEW YORK CITY/	-	-		DC KC VS
* MANHASSET-LAKE-	-	X	M	8,126	WELLS	-	-	-	DC KC
VILLE WATER DISTRICT	42,878	1959		8,126		-	21.23		
* MASSAPEQUA	32,900	X	M	12,200	7 WELLS	-	-	X	KCPG
OYSTER BAY /T/	46,360	1963		12,200		-	14.00		
* MONROE COUNTY	-	1963	M	42,000	LAKE ONTARIO	NO LIMIT	X	X	P-DC CAL TC (MTPS SV)
WATER AUTHORITY	240,000	1963		42,000		-	-		FRS VA DC
MOUNT VERNON	76,010	1923	M	10,200	NYC-DELAWARE AND	-	-	-	NYC-DELAWARE AND
	(77,000)	1955		10,200	CATSKILL AQUEDUCTS	-	-		CATSKILL AQUEDUCTS
* NEWBURGH	30,979	X	M	7,600	SILVER STREAM AND	2000.00	4.80	-	P-AT DC CA TC SB
	36,000	1947		7,600	PATTON CREEK	-	-		FRS DC VT
NEW ROCHELLE	76,812	X	P	11,795	NEW ROCHELLE W C	-	-	-	NEW ROCHELLE W C
	(72,000)	-		11,795	/NEW ROCHELLE DIV/	-	-		/NEW ROCHELLE DIV/
NEW ROCHELLE	-	X	M	-	WESTCHESTER JOINT	-	-	-	WESTCHESTER JOINT
	(5,000)	-		-	W W 1	-	-		W W 1
* NEW ROCHELLE W CO	-	1885	P	22,000	NYC NEW CROTON	-	-	-	NYC NEW CROTON
NEW ROCHELLE DIV	(124,000)	-		22,000	AQUEDUCT/AUX CATSKILL/	-	-		AQUEDUCT/AUX CATSKILL/
* NEW ROCHELLE CO	-	X	P	4,750	POCANTICO RIVER	196.00	2.30	X	P-CAL DC TC M SO
POCANTICO DIVISION	48,000	X		4,750		-	-		FPS DC KPC
* NEW YORK CITY	7,781,984	1961	M	793,553	NEW YORK WATERSHED	NO LIMIT	1495.00	1855.00	DC
	7,750,000	X		187,541	AND 14 WELLS	34066.00	55.00		
* NEW YORK CITY	-	X	P	25,000	JAMAICA WATER	-	-	-	JAMAICA WATER
	(500,000)	-		3,500	SUPPLY COMPANY	-	-		SUPPLY COMPANY
* NEW YORK CITY	-	X	P	X	N Y WATER SERVICE	-	-	-	N Y WATER SERVICE
	(180,000)	-		X	CORP-MERRICK DIV	-	-		CORP-MERRICK DIV
* NEW YORK CITY	-	X	M	X	NEW YORK AQUEDUCT	X	NO LIMIT	X	DC
AQUEDUCTS	500,000	X		X		X	-		
* N Y WATER SERVICE	-	X	P	36,534	WELLS	-	-	-	DC KP
CORPORATION	177,000	1956		36,534		-	28.28		
* N Y WATER SERVICE	-	X	P	5,792	WELLS	-	-	X	DC KC MI
CORPORATION	26,000	X		5,792		-	7.00		
* NIAGARA COUNTY	-	X	M	X	WEST BRANCH OF	-	X	X	P-CALO (MTPS SV) DC
WATER DISTRICT	65,000	1961		X	NIAGARA RIVER	-	-		FRS DC TCD VA
* NIAGARA FALLS	102,394	X	M	23,500	WEST BRANCH OF	-	NO LIMIT	X	P-CAL DC MP SBC FRS DC
	109,000	1959		23,500	NIAGARA RIVER	-	-		TD VA
* NORTH HEMPSTEAD/T/	-	X	-	7,008	WELLS	-	-	X	DC KH
CITIZENS W S C	30,310	X		6,980		-	X		
NORTH TONAWANDA	34,757	X	M	8,000	EAST BRANCH OF	-	NO LIMIT	X	P-CAL DCXS MP SBC
	34,760	1959		3,200	NIAGARA RIVER	-	-		FASR TCD VA
OCEANSIDE	30,448	X	P	X	LONG ISLAND	-	-	-	LONG ISLAND
HEMPSTEAD /T/	(27,000)	-		X	WATER CORPORATION	-	-		WATER CORPORATION
* ONONDAGA COUNTY	-	1907	M	31,000	LAKE OTISCO	X	32.00	X	DC
WATER AUTHORITY	110,000	1957		31,000	/AUX SYRACUSE/	-	-		
* OSWEGO	22,155	X	M	8,000	LAKE ONTARIO	-	NO LIMIT	X	DC
	25,000	X		1,480		X	-		
* PLAINVIEW /WD/	27,718	X	M	9,093	7 WELLS	-	-	X	DH KP
OYSTER BAY /T/	37,500	X		9,093		-	14.40		
* PLATTSBURG	20,172	X	M	4,000	MEADE & WEST BROOKS	X	10.60	X	P-DC MT VS
	27,500	1963		3,000	SARANAC RIVER /AUX/	X	-		SC FRA TO KG

FHS 2300-3
REV. 1-66
SHEET-2

MUNICIPAL WATER SUPPLY DATA

Communities of 25,000 population and over

COMMUNITY OR DISTRICT	TREATMENT PLANT: RATED CAPACITY / OVERLOAD CAPACITY MGD	PLANT OUTPUT: AVERAGE MGD / MAXIMUM DAY MG	PLANT OUTPUT: MAXIMUM MONTH MG / MAXIMUM HOUR MG	AVERAGE OUTPUT: DOMESTIC / COMMERCIAL MGD	AVERAGE OUTPUT: INDUSTRIAL / PUBLIC & OTHER MGD	LABORATORY CONTROL	PUMPING CAPACITY: RAW WATER / FINISHED WATER MGD	DISTRIBUTION STORAGE: PUMPED TO MAINS / GRAVITY TO MAINS MG	WILL DISTRIBUTION SYSTEM RATING MAXIMUM DEMAND	IMPROVEMENTS NEEDED	REMARKS
(11)	(12)	(13)	(14)	(15)	(16)	(17)	(18)	(19)	(20)	(21)	(22)
NEW YORK CONT'D											
* MAMARONECK /T/	5.00	6.00	X	X	X	A	6.00	.50	YES	N	
WESTCHESTER JT W W 1	5.00	X	X	X	X		7.00	1.40			
* MANHASSET-LAKE-	X	3.66	224.00	2.45	-	N	-	-	YES	N	
VILLE WATER DISTRICT	X	12.10	.84	1.21	-		-	5.00			
* MASSAPEQUA	X	3.45	205.00	3.28	X	C	X	X	YES	X	
OYSTER BAY /T/	X	9.83	.70	X	X		X	1.30			
* MONROE COUNTY	50.00	30.00	X	X	X	A	-	-	YES	N	
WATER AUTHORITY	X	X	X	X	X		-	8.50			
MOUNT VERNON	-	-	-	-	-	N	-	-	YES	-	
	-	-	-	-	-		-	-			
* NEWBURGH	5.00	4.50	164.00	X	.40	A	10.10	-	YES		
	6.00	5.40	X	X	X		3.20	1.50		LG	
NEW ROCHELLE	-	-	-	-	-	N	-	-	X	-	5-TOTAL FOR BOTH
	-	-	-	-	-		-	-			
NEW ROCHELLE	-	-	-	-	-	N	-	-	X	-	
	-	-	-	-	-		-	-			
* NEW ROCHELLE W CO	-	-	-	-	-	N	-	-	YES	N	
NEW ROCHELLE DIV	-	-	-	-	-		-	-			
* NEW ROCHELLE CO	3.00	3.40	X	X	X	A	X	X	YES	N	
POCANTICO DIVISION	4.50	X	X	X	X		X	.99			
* NEW YORK CITY	-	1151.00	36528.00	X	X	A	35.00	-	YES	N	2-13 NOT INCLUDING
	X	1470.00	X	X	X		-	34066.00			550000 IN WESTCHESTER CO
* NEW YORK CITY	-	-	-	-	-	N	-	-	YES	N	
	-	-	-	-	-		-	-			
* NEW YORK CITY	-	-	-	-	-	N	-	-	YES	N	
	-	-	-	-	-		-	-			
* NEW YORK CITY	X	X	X	X	X	N	X	X	X	X	
AQUEDUCTS	X	X	X	X	X		X	X			
* N Y WATER SERVICE	X	8.84	429.00	8.30	.13	A	-	-	YES	M	1-MERRICK DIVISION
CORPORATION	X	18.76	1.25	.26	.13		-	2.25		G	
* N Y WATER SERVICE	X	2.88	127.00	1.92	.55	A	-	-	YES	S	1-GLEN COVE DIV
CORPORATION	X	5.[illegible]9	X	-	.05		-	.53			15-DOM AND COMMERCIAL
* NIAGARA COUNTY	12.00	4.00	X	X	X	A	X	-	X	N	
WATER DISTRICT	X	X	X	X	X		X	6.00			
* NIAGARA FALLS	64.00	52.00	X	X	X	A	X	X	X	N	
	X	X	X	X	X		X	.75			
* NORTH HEMPSTEAD/T/	X	3.45	190.50	X	X	N	X	X	X	X	
CITIZENS W S C	X	9.10	.62	X	X		X	1.90			
NORTH TONAWANDA	12.00	9.00	X	X	X	A	X	-	X	N	
	X	X	X	X	X		X	2.50			
OCEANSIDE	-	-	-	-	-	N	-	-	X	-	
HEMPSTEAD /T/	-	-	-	-	-		-	-			
* ONONDAGA COUNTY	X	19.35	X	X	X	B	X	-	NO		
WATER AUTHORITY	X	X	X	X	X		X	18.25		TD G	
* OSWEGO	X	9.00	X	X	X	B	X	-	X		
	X	X	X	X	X		X	24.00		T	
* PLAINVIEW /WD/	X	3.33	182.00	X	X	N	X	X	YES	N	
OYSTER BAY /T/	X	10.40	X	X	X		X	4.75			
* PLATTSBURG	7.61	5.85	X	X	X	A	X	X	X	M	
	X	X	X	X	X		X	X		DL	

MUNICIPAL WATER SUPPLY DATA
Communities of 25,000 population and over

COMMUNITY OR DISTRICT	1960 POPULATION: ESTIMATED POPULATION SERVED	YEAR STARTED: PUBL. SUPPLY / PUBL. WATER PLANT	OWNERSHIP	NUMBER OF SERVICES: NUMBER OF METERS	SOURCE OF SUPPLY	STORAGE: IMPOUNDED: RAW WATER (After Treat.)	SAFE YIELD IMPOUNDED: WATERSHED DEPENDABLE DRAFT (Gr. water)	TRANSMISSION CAPACITY (Max.)	TREATMENT
(1)	(2)	(3)	(4)	(5)	(6)	MG (7)	MGD (8)	MGD (9)	(10)
NEW YORK CONT'D									
■ PORT CHESTER /WATER WORK INC/	24,968 (47,000)	1888 -	P	9,150 8,700	GREENWICH CONNECTICUT	- -	- -	-	GREENWICH CONNECTICUT
■ PORT WASHINGTON NORTH HEMPSTEAD /T/	15,457 27,800	X 1943	M	7,185 7,[illegible]	WELLS	- -	- 5.00	-	DCH KC
■ POUGHKEEPSIE	38,330 40,000	1869 1962	M	8,034 8,242	HUDSON RIVER	- -	NO LIMIT -	18.00	P-TC CA DC(NTPS SV)SO AO FRS DC VS CL
■ ROCHESTER	318,611 (60,000)	1938 -	M	70,000 70,000	MONROE COUNTY WATER AUTHORITY	- -	- -	-	MONROE COUNTY WATER AUTHORITY
■ ROCHESTER HEMLOCK PLANT	- 215,000	1919 1938	M	- -	HEMLOCK AND CANDICE LAKES	12342.00 -	36.50 -	49.30	NO DC VS
■ ROCHESTER ONTARIO PLANT	- 43,000	1954 1954	M	- -	LAKE ONTARIO	- -	NO LIMIT -	48.00	P-CALO TC DC (NTPS SV) FRS VS
ROCKVILLE CENTER	26,355 27,500	X 1931	M	7,500 1,012	WELLS	- -	- X	X	KP MP
■ ROME	51,646 53,000	1918 1917	M	9,600 800	FISH CREEK	- 1400.00	X 25.00	23.00	S NO DC
■ SCHENECTADY	81,682 110,500	1944 1963	M	27,000 1,350	12 WELLS	- -	- 35.00	-	DC KC VA
SOUTH FARMINGDALE OYSTER BAY /T/	16,318 45,000	X 1960	M	11,550 11,550	WELLS	- -	- 14.02	X	AT DH
■ SPRING VALLEY W W AND SUPPLY CO	- 50,000	X 1964	P	20,000 20,000	DEFOREST LAKE	5680.00 -	18.00 -	X	P-DC CA TC MT SOH FRS DC
■ SPRING VALLEY W W AND SUPPLY CO	- 50,000	X 1964	P	- -	29 WELLS	- -	- 16.00	X	DC
■ SUFFOLK COUNTY W A AMITYVILLE PLANT	- 27,300	X X	M	7,795 7,795	8 WELLS	- -	- X	-	CS KP DH
■ SUFFOLK COUNTY W A BABYLON PLANT	- 74,200	X X	M	21,157 21,157	23 WELLS	- -	- X	-	KPC DCH
■ SUFFOLK COUNTY W A BAY SHORE PLANT	- 80,500	X X	M	25,291 25,291	32 WELLS	- -	- X	-	KPC DCH
■ SUFFOLK COUNTY W A HUNTINGTON PLANT	- 39,800	X X	M	11,367 11,367	18 WELLS	- -	- X	-	KP DCH
■ SUFFOLK COUNTY W A NORTHPORT PLANT	- 33,500	X X	M	9,582 9,582	8 WELLS	- -	- X	-	KP DH
■ SUFFOLK COUNTY W A PATCHOGUE PLANT	- 42,000	X X	M	12,031 12,031	7 WELLS	- -	- X	-	KP DH
■ SUFFOLK COUNTY W A SMITHTOWN K P PLANT	- 25,800	X X	M	7,389 7,389	13 WELLS	- -	- X	-	KP DCH
■ SYRACUSE	216,038 255,000	X X	M	50,335 48,000	SKANEATELES LAKE	- -	56.00 -	49.70	DC
TONAWANDA	83,771 100,000	1956 1956	M	33,000 33,000	WEST BRANCH OF NIAGARA RIVER	- -	NO LIMIT -	36.00	P-DC CAT(NTPS SV) FRS KP VS DC TS
■ TROY	67,492 72,000	1883 1948	M	13,000 650	TOMHANNOCK RESERVOIR	12000.00 -	46.00 -	34.00	DC KP
UNIONDALE /HD/ HEMPSTEAD /T/	20,841 25,000	X 1955	M	5,452 4,452	WELLS	- -	- 5.47	-	AT DC KP
■ UTICA	100,410 138,000	1906 1932	M	34,000 31,000	WEST CANADA CREEK /HINCKLEY RESERVOIR/	657.00 -	21.00 -	-	DC CLS
VALLEY STREAM	38,629 (19,315)	X -	P	X X	JAMAICA WATER SUPPLY	- -	- -	-	JAMAICA WATER SUPPLY

FHS 2500-2
REV. 1-65
SHEET-2

MUNICIPAL WATER SUPPLY DATA

Communities of 25,000 population and over

COMMUNITY OR DISTRICT	TREATMENT PLANT / RATED CAPACITY / OVERLOAD CAPACITY MGD	PLANT OUTPUT: AVERAGE MGD / MAXIMUM DAY MG	PLANT OUTPUT: MAXIMUM MONTH MG / MAXIMUM HOUR MG	AVERAGE OUTPUT: DOMESTIC / COMMERCIAL MGD	AVERAGE OUTPUT: INDUSTRIAL / PUBLIC & OTHER MGD	LABORATORY CONTROL	PUMPING CAPACITY: RAW WATER / FINISHED WATER MGD	DISTRIBUTION STORAGE: PUMPED TO MAINS / GRAVITY TO MAINS MG	WILL INSTRUCTION SYSTEM SATISFY MAXIMUM DEMAND	IMPROVEMENTS NEEDED	REMARKS
(11)	(12)	(13)	(14)	(15)	(16)	(17)	(18)	(19)	(20)	(21)	(22)
NEW YORK CONT'D											
* PORT CHESTER	-	-	-	-	-	N	-	-	YES	-	
/WATER WORK INC/	-	-	-	-	-		-	-			
* PORT WASHINGTON	X	2.72	138.00	X	X	N	-	-	NO	U M	
NORTH HEMPSTEAD /T/	X	5.99	X	X	X		-	3.70		G	
* POUGHKEEPSIE	12.00	7.00	262.26	X	X	A	30.00	.54	YES	N	
	18.00	X	X	X	X		31.00	5.00			
* ROCHESTER	-	-	-	-	-	N	-	-	YES	-	5 TOTAL FOR ALL
	-	-	-	-	-		-	-			
* ROCHESTER	X	48.00	X	X	X	A	36.00	X	YES	-	7-19 TOTAL FOR BOTH
HEMLOCK PLANT	X	X	X	X	X		36.00	234.00			
* ROCHESTER	36.00	8.00	X	X	X	A	X	X	YES	-	
ONTARIO PLANT	36.00	X	X	X	X		X	-			
ROCKVILLE CENTER	X	3.68	188.00	X	X	N	X	X	YES	U	
	X	9.33	.66	X	X		X	2.00		DL	
* ROME	22.00	13.28	500.00	7.40	5.90	B	-	-	YES	M	15 DOM PUBLIC & OTHER
	X	22.00	2.00	-	-		-	65.00		T	16-IND & COMM
* SCHENECTADY	35.50	16.00	589.00	8.20	8.10	C	-	-	YES	X	
	35.50	22.60	1.33	1.80	1.20		-	21.10			
SOUTH FARMINGDALE	X	3.60	196.00	3.20	-	A	X	X	NO	P	
OYSTER BAY /T/	X	9.70	.78	.40	-		X	3.20		TDL	
* SPRING VALLEY	10.00	8.30	X	X	X	A	X	X	YES	N	
W W AND SUPPLY CO	15.00	X	X	X	X		X	-			
* SPRING VALLEY	X	X	X	X	X	A	X	X	YES	N	2-5-12-13-TOTAL FOR BOT
W W AND SUPPLY CO	X	X	X	X	X		X	3.83			
* SUFFOLK COUNTY W A	X	1.87	X	X	X	A	5.30	-	YES	N	
AMITYVILLE PLANT	X	3.18	X	X	X		-	1.05			
* SUFFOLK COUNTY W A	X	5.54	X	X	X	A	18.40	-	YES	N	
BABYLON PLANT	X	12.05	X	X	X		-	1.55			
* SUFFOLK COUNTY W A	X	5.44	X	X	X	A	27.30	-	YES	N	
BAY SHORE PLANT	X	14.08	X	X	X		-	2.33			
* SUFFOLK COUNTY W A	X	3.91	X	X	X	A	10.90	-	YES	N	
HUNTINGTON PLANT	X	7.44	X	X	X		-	3.78			
* SUFFOLK COUNTY W A	X	2.62	X	X	X	A	9.20	-	YES	N	
NORTHPORT PLANT	X	5.83	X	X	X		-	3.02			
* SUFFOLK COUNTY W A	X	2.28	X	X	X	A	7.90	-	YES	N	
PATCHOGUE PLANT	X	4.70	X	X	X		-	1.44			
* SUFFOLK COUNTY W A	X	2.57	X	X	X	A	11.27	-	YES	N	
SMITHTOWN K P PLANT	X	6.51	X	X	X		-	.57			
* SYRACUSE	X	41.60	X	X	X	B	-	-	NO	P	
	X	X	X	X	X		230.00	246.98		D	
TONAWANDA	16.00	12.30	X	X	X	A	36.00	-	YES		
	22.00	X	X	X	X		18.00	10.50		D	
* TROY	25.00	17.90	X	X	X	A	-	X	NO		
	25.00	23.20	X	X	X		-	4.00		T L	
UNIONDALE /WD/	X	1.56	70.65	X	X	C	-	-	YES	P	
HEMPSTEAD /T/	X	4.00	.41	X	X		-	1.25			
* UTICA	20.00	20.00	586.28	5.39	4.27	A	-	-	YES	S	
	22.30	22.50	27.00	4.00	2.11		-	657.00		T	
VALLEY STREAM	-	-	-	-	-	N	-	-	X	X	
	-	-	-	-	-		-	-			

MUNICIPAL WATER SUPPLY DATA
Communities of 25,000 population and over

COMMUNITY OR DISTRICT	1960 POPULATION: ESTIMATED POPULATION SERVED	YEAR SERVICE STARTED: PUB. SUPPLY	YEAR SERVICE STARTED: PRIV. INDUS. PLANT	OWNERSHIP	NUMBER OF SERVICES: NUMBER OF METERS	SOURCE OF SUPPLY	STORAGE IMPOUNDED: RAW WATER (After Treat.) MG	SAFE YIELD IMPOUNDED: MAXIMUM DEPENDABLE DRAFT (Gr. water) MGD	TRANSMISSION CAPACITY (Max.) MGD	TREATMENT
(1)	(2)	(3)	(4)		(5)	(6)	(7)	(8)	(9)	(10)
NEW YORK CONT'D										
VALLEY STREAM	- (19,315)	X -	P	X X	LONG ISLAND WATER CORPORATION	- -	- -	-	LONG ISLAND WATER CORPORATION
WANTAGH HEMPSTEAD /T/	34,172 (34,000)	X X	P	X X	NEW YORK WATER SERVICE CORPORATION	- -	- -	-	NEW YORK WATER SERVICE CORPORATION
* WATERTOWN	33,306 33,455	1853 1904	M	7,610 7,525	BLACK RIVER	60.00 -	6.50 -	-	P-AS CA T DC SO FRS KP
* W HEMPSTEAD HEMP-STEAD GARDENS W D	- 32,000	1927 1956	M	7,508 7,508	WELLS	- -	- 8.50	-	AT DC KC MI
WHITE PLAINS	50,485 26,000	X X	M	9,130 9,130	4 WELLS	- -	X X	X	DC KC
WHITE PLAINS	- (26,000)	X -	M	- -	NYC KENSICO RES	- -	- -	-	NYC KENSICO RES
YONKERS SAW MILL PLANT	198,634 64,335	1876 1904	M	27,800 27,800	SAW MILL RIVER	1000.00 -	X -	70.00	P-TO FGS DC
YONKERS	- 64,330	1928 X	M	- -	GRASSY SPRAIN BROOK	- -	X -	-	DC
YONKERS	- (64,330)	X -	M	- -	NYC HILLVIEW RESERVOIR	- -	- -	-	NYC HILLVIEW RES PLUS DC
NORTH CAROLINA										
* ASHEVILLE	60,192 81,000	1923 1954	M	25,355 25,355	NORTH FORK AND BEE TREE STREAMS	6200.00 -	31.00 -	14.00	DC KC DC
ASHEVILLE BEAVER DAM S D	- (1,400)	X -	M	X X	ASHEVILLE	- -	- -	-	ASHVILLE
ASHEVILLE CANEY VALLEY S D	- (1,100)	X -	M	X X	ASHEVILLE	- -	- -	-	ASHEVILLE
ASHEVILLE CRESCENT HILL S D	- (250)	X -	M	X X	ASHEVILLE	- -	- -	-	ASHEVILLE
ASHEVILLE HAZEL S D	- (1,600)	X -	M	X X	ASHEVILLE	- -	- -	-	ASHEVILLE
ASHEVILLE SOUTH BUNCOMBE M D	- (6,200)	X -	M	X X	ASHEVILLE	- -	- -	-	ASHEVILLE
ASHEVILLE SWANNANOA S D	- (10,000)	X -	M	X X	ASHEVILLE	- -	- -	-	ASHEVILLE
* BURLINGTON	33,199 36,000	1905 1955	M	10,500 10,500	STONEY CREEK /IMP/ AND HAW RIVER	3500.00 1.70	20.00 -	30.00	P-DC CAI TC MTP SO FRS KPC DC VA
* CHARLOTTE	201,564 215,000	1911 1959	M	67,354 67,354	CATAWBA RIVER	8000.00 100.00	74.00 -	40.00	P-DC CA MTA SO TC FRS NG DCS KP VS (V 0.05)
CHARLOTTE CHARLOTTE COL S D	- (12,000)	X -	M	X X	CHARLOTTE	- -	- -	-	CHARLOTTE
* CONCORD	17,799 26,000	1950 1957	M	6,672 6,672	COLD WATER-CHAMBERS AND LUMBY CREEKS	1500.00 -	X -	X	P-NG DC CA TC MBT SO FRS VS DC KPC
CONCORD PARKWOOD S D	- (1,500)	X -	M	378 378	CONCORD	- -	- -	-	CONCORD
CONCORD ROCKLAND S D	- (450)	X -	M	109 105	CONCORD	- -	- -	-	CONCORD

PHS 3300-3
REV. 1-64
SHEET-3

MUNICIPAL WATER SUPPLY DATA

Communities of 25,000 population and over

COMMUNITY OR DISTRICT (11)	TREATMENT PLANT: RATED CAPACITY / OVERLOAD CAPACITY MGD (12)	PLANT OUTPUT: AVERAGE MGD / MAXIMUM DAY MG (13)	PLANT OUTPUT: MAXIMUM MONTH MG / MAXIMUM HOUR MG (14)	AVERAGE OUTPUT: DOMESTIC / COMMERCIAL MGD (15)	AVERAGE OUTPUT: INDUSTRIAL / PUBLIC & OTHER MGD (16)	LABORATORY CONTROL (17)	PUMPING CAPACITY: RAW WATER / FINISHED WATER MGD (18)	DISTRIBUTION STORAGE: PUMPED TO MAINS / GRAVITY TO MAINS MG (19)	(20)	IMPROVEMENTS NEEDED (21)	REMARKS (22)
NEW YORK CONT'D											
VALLEY STREAM	- -	- -	- -	- -	- -	N	- -	- -	X	X	
WANTAGH HEMPSTEAD /T/	- -	- -	- -	- -	- -	N	- -	- -	X	-	
* WATERTOWN	9.00 11.60	4.50 7.70	162.00 .46	2.90 -	1.60 -	A	11.50 8.00	- 8.00	YES	P	
* W HEMPSTEAD HEMP- STEAD GARDENS W D	X X	2.00 6.00	122.00 X	X X	- X	C	- -	- 2.50	X	S	
WHITE PLAINS	X X	6.60 X	X X	X X	X X	A	- -	- 10.00	YES	N	
WHITE PLAINS	- -	- -	X X	X X	X X	N	- -	- -	YES	N	5-13-19-TOTAL FOR BOTH
YONKERS SAW MILL PLANT	4.00 6.00	27.00 X	X X	X X	X X	A	40.00 -	- 61.04	YES	T	5-7-9-13-18-19 TOTAL FOR ALL PLANTS
YONKERS	X X	X X	X X	X X	X X	A	- -	- -	YES	T	
YONKERS	- -	- -	- -	- -	- -	N	- -	- -	YES	T	
NORTH CAROLINA											
* ASHEVILLE	14.00 14.00	14.20 15.40	438.70 .60	4.00 4.50	2.10 3.60	B	10.00 -	- 21.00	YES	T L	
ASHEVILLE BEAVER DAM S D	- -	- -	- -	- -	- -	N	- -	- -	X	-	
ASHEVILLE CANEY VALLEY S D	- -	- -	- -	- -	- -	N	- -	- -	X	-	
ASHEVILLE CRESCENT HILL S D	- -	- -	- -	- -	- -	N	- -	- -	X	-	
ASHEVILLE HAZEL S D	- -	- -	- -	- -	- -	N	- -	- -	X	-	
ASHEVILLE SOUTH BUNCOMBE W D	- -	- -	- -	- -	- -	N	- -	- -	X	-	
ASHEVILLE SWANNANOA S D	- -	- -	- -	- -	- -	N	- -	- -	X	-	
* BURLINGTON	5.00 9.50	6.50 9.50	2406.36 .37	2.43 -	2.86 .10	A	15.00 15.00	5.60 1.60	YES	T	
* CHARLOTTE	32.00 49.00	23.37 37.03	875.00 2.44	15.20 2.80	3.60 .70	A	66.00 104.00	12.00 3.30	YES	DL	
CHARLOTTE CHARLOTTE COL S D	- -	- -	- -	- -	- -	N	- -	- -	X	-	
* CONCORD	8.00 10.00	4.50 6.50	159.00 X	X X	X X	A	X X	3.50 1.60	YES	X	
CONCORD PARKWOOD S D	- -	- -	- -	- -	- -	N	- -	- -	X	-	
CONCORD ROCKLAND S D	- -	- -	- -	- -	- -	N	- -	- -	X	-	

MUNICIPAL WATER SUPPLY DATA
Communities of 25,000 population and over

COMMUNITY OR DISTRICT	1960 POPULATION: ESTIMATED POPULATION SERVED	YEAR CONST. STARTED: FOR SUPPLY	YEAR CONST. STARTED: FOR TREAT. PLANT	OWNERSHIP	NUMBER OF SERVICES: NUMBER OF METERS	SOURCE OF SUPPLY	STORAGE: IMPOUNDED: RAW WATER (After Treat.)	SAFE YIELD: IMPOUNDED: MAXIMUM DEPENDABLE DRAFT (Gr. water)	TRANSMISSION CAPACITY (Max.)	TREATMENT
(1)	(2)	(3)	(4)	(5)	(6)	MG (7)	MGD (8)	MGD (9)	(10)
NORTH CAROLINA CONT'D									
CONCORD	-	X	M	X	CONCORD	-	-	-	CONCORD
SOUTH CONCORD S D	(6,850)	-		X		-	-		
DURHAM	78,302	1917	M	22,011	MICHIE LAKE-FLAT RIVER	4500.00	24.00	14.50	P-DC CAL TC MATP SO FRS VA KP
	85,000	1950		22,011		45.00	-		
FAYETTEVILLE	47,186	1911	M	16,650	BIG CROSS CREEK-CAPE FEAR RIVER-CORNBON-	400.00	12.00	-	P-CAL MAPT SO TC FRS KCP DCS VT
	55,000	1961		16,650		-	-		
* GASTONIA	37,276	1900	M	13,600	LONG CREEK AND CATAWBA RIVER	275.00	6.00	16.00	P-CA MAPT TC SO FRS DCS KCP (V 0.15)
	48,000	1955		13,600		-	-		
GOLDSBORO	28,873	1892	M	7,707	LITTLE RIVER-NEUSE RIVER	-	3.50	3.00	P-CAL DC MAP SO FRS KCP TC
	30,000	1953		7,783		-	-		
* GREENSBORO	119,574	1923	M	36,300	REEDY FORK CREEK /IMP/ LAKE BRANDT & HAMBURG	2235.00	24.00	24.00	P-DC CA MBP SO FRS KP DC
	125,000	1959		36,300		20.00	-		
* HICKORY	19,328	1936	M	6,597	CATAWBA RIVER	.03	X	X	P-CAL MPT TC SO FRS KP DC VS
	31,000	1961		6,592		X	-		
HIGH POINT	62,063	1923	M	16,088	DEEP RIVER /IMP/	1100.00	15.00	15.00	P-DC CAL TC MTB SO KGP FAS DC NG VT
	56,000	1951		16,088		-	-		
KANNAPOLIS	34,647	1940	P	1,825	BUFFALO CREEK /IMP/ CODDLE AND SECOND	1300.00	5.70	7.50	P-CA AO DCS MAB SO TC FRS KCGP
	33,000	1938		1,825		-	-		
KINSTON	24,819	1904	M	7,000	7 WELLS	-	-	-	DC
	26,000	1955		7,000		-	X		
RALEIGH	93,931	1885	M	23,734	RALEIGH-JOHNSON-BENSON AND WHEELER LAKES	4000.00	19.20	18.00	P-DC CALO TC MTP SO FRS VT NG KCP DC
	100,000	1952		23,734		-	-		
ROCKY MOUNT	32,147	1908	M	9,868	TAR RIVER	-	20.00	-	P-CAL MTP SO FRS KCP NG DC VS
	40,000	1957		9,864		-	-		
* SALISBURY	21,297	1951	M	7,112	YADKIN RIVER	-	NO LIMIT	X	P-CAL MBT SO FRS KP DC VT
	27,000	X		6,956		8.00	-		
WILMINGTON	44,013	1945	M	15,937	CAPE FEAR RIVER	-	60.00	15.00	P-CAL DC MAP SO FRS KCP TC VS
	55,000	1959		15,937		-	-		
WILSON	28,753	X	M	8,397	CONTENTNEA AND TOISHOT CREEKS	500.00	.20	-	P-CAL DC MB SO FRS NC KCP TC VS
	31,000	1962		8,397		-	-		
WINSTON-SALEM	111,135	1951	M	32,289	SALEM CR-SALEM LAKE AND YADKIN RIVER	1250.00	NO LIMIT	38.00	P-DCS TO CAL MTP SO FRS KCP VS (V 0.10)
	138,600	1951		32,075		-	-		
NORTH DAKOTA									
BISMARCK	27,670	1888	M	6,550	MISSOURI RIVER	-	259.00	-	P-SH CLA T MP SB NG DC FRS R VS
	(15,000)	1956		6,522		-	-		
BISMARCK	-	1888	M	-	MISSOURI RIVER	-	-	-	PH-CLSO DC (MTPS SV) FRS KC R TC VS
	15,000	1956		-		-	-		
FARGO	46,662	1912	M	10,760	RED RIVER OF THE NORTH	1000.00	14.30	2.00	PH-AO CALSO (MTPS SV) SC R TC VS DC NG SC KC
	49,000	1959		10,756		.50	-		
GRAND FORKS PLANT 1 /NEW/	34,451	1910	M	7,986	RED RIVER AND RED LAKE RIVER	-	10.00	-	PH-DCS S CAL (MTPS SV) R S FRS VS
	23,550	1959		7,986		-	-		
GRAND FORKS PLANT 2 /OLD/	-	1910	M	-	RED RIVER AND RED LAKE RIVER	-	10.00	-	PH-AO CALSO R TC DC NS (MTPS SV) FRS KC NG VS
	23,555	1959		-		-	-		
MINOT	38,604	1951	M	7,320	DRILLED WELLS	-	-	-	PH-CLS (MTPS SV) A R FRS DC KC VS
	32,000	1963		7,300		-	12.00		

PHS 2328-3
REV. 1-66
SHEET-3

MUNICIPAL WATER SUPPLY DATA
Communities of 25,000 population and over

COMMUNITY OR DISTRICT	TREATMENT PLANT: RATED CAPACITY / OVERLOAD CAPACITY MGD	PLANT OUTPUT: AVERAGE MGD / MAXIMUM DAY MG	PLANT OUTPUT: MAXIMUM MONTH MG / MAXIMUM HOUR MG	AVERAGE OUTPUT: DOMESTIC / COMMERCIAL MGD	AVERAGE OUTPUT: INDUSTRIAL / PUBLIC & OTHER MGD	LABORATORY CONTROL	PUMPING CAPACITY: RAW WATER / FINISHED WATER MGD	DISTRIBUTION STORAGE: PUMPED TO MAINS / GRAVITY TO MAINS MG	WELL DATA SUPPLIED TO SURVEY	IMPROVEMENTS NEEDED	REMARKS
(11)	(12)	(13)	(14)	(15)	(16)	(17)	(18)	(19)	(20)	(21)	(22)
NORTH CAROLINA CONT'D											
CONCORD	-	-	-	-	-	N	-	-	X	-	
SOUTH CONCORD S D	-	-	-	-	-		-	-			
DURHAM	22.00	9.60	333.99	4.80	2.75	A	-	4.30	YES	N	
	27.00	13.98	.85	1.00	1.75		22.00	5.00			
FAYETTEVILLE	12.00	5.60	210.79	3.00	-	A	31.00	1.50	YES	N	
	18.00	10.00	.44	2.50	1.00		37.00	2.00			
* GASTONIA	12.00	6.80	259.92	2.72	2.38	A	11.40	3.00	YES		6-GLENVILLE-MINTZ AND BONNIE DOONE LAKES
	15.00	9.08	.40	1.36	.34		12.00	1.00		T	
GOLDSBORO	3.00	2.50	84.00	X	X	A	3.50	.60	X	S	
	X	3.00	.14	X	X		4.00	2.00		T G	
* GREENSBORO	20.00	14.30	463.94	7.50	2.70	A	45.00	21.00	YES	N	
	24.00	21.70	.85	2.60	.20		50.00	6.20			
* HICKORY	4.00	2.40	100.92	X	X	A	X	1.50	YES	X	
	5.00	3.90	X	X	X		X	1.55			
HIGH POINT	12.00	7.43	269.46	3.76	2.26	A	30.00	11.00	YES	N	
	16.00	13.11	.54	-	.82		27.00	2.00			
KANNAPOLIS	6.50	5.41	201.72	2.48	2.94	A	7.50	.34	YES	N	6-CREEKS /AUX/
	9.00	7.75	.68	-	-		27.07	.60			
KINSTON	8.80	2.50	X	1.75	0.75	N	-	1.50	YES	N	
	X	X	X	-	-		-	1.00			
RALEIGH	13.00	10.93	407.66	7.50	1.80	A	34.00	8.40	YES	S	
	18.00	15.64	.85	X	X		26.00	2.45		T	
ROCKY MOUNT	11.25	5.98	221.57	3.00	2.00	A	22.00	2.70	YES	N	
	14.00	9.50	.50	.50	.30		24.00	2.00			
* SALISBURY	4.00	3.60	128.07	X	X	A	X	1.75	YES	X	
	5.00	4.70	X	X	X		X	1.50			
WILMINGTON	12.00	6.06	229.25	X	X	A	12.00	5.00	YES	N	
	18.00	9.60	.48	X	X		20.00	2.00			
WILSON	10.00	5.60	161.38	2.75	1.00	A	-	2.00	X	S P	
	X	8.60	.40	.25	.25		-	1.00		T LG	
WINSTON-SALEM	20.00	17.90	557.53	5.37	7.58	A	22.00	6.00	YES	N	12.0 MGD PLANT U C
	25.00	26.60	1.23	-	2.85		28.50	2.25			
NORTH DAKOTA											
BISMARCK	5.00	3.20	X	X	X	A	16.50	.12	X	N	5-8-13-18-19- TOTAL FOR BOTH PLANTS
	6.00	12.00	X	X	X		12.00	8.00			
BISMARCK	6.00	-	-	-	-	A	-	-	X	N	OPERATED SINGLY OR AS ONE PLANT
	6.00	-	-	-	-		-	-			
FARGO	14.30	4.58	230.00	X	X	A	16.00	3.07	YES	N	10-CONTD. FRS /V 0.10/
	1.50	12.40	.75	X	X		20.00	2.00			
GRAND FORKS PLANT 1 /NEW/	X	3.00	120.00	2.10	.90	A	X	2.90	YES	N	5-13-14-15-16-19- TOTAL FOR BOTH PLANTS
	7.00	6.15	.25	-	-		X	1.20			
GRAND FORKS PLANT 2 /OLD/	4.00	-	-	-	-	A	-	-	YES	N	
	5.00	-	-	-	-		-	-			
MINOT	18.00	3.60	X	X	X	A	X	3.01	X	N	
	-	-	X	X	X		X	1.50			

MUNICIPAL WATER SUPPLY DATA
Communities of 25,000 population and over

COMMUNITY OR DISTRICT	1960 POPULATION: ESTIMATED POPULATION SERVED	YEAR STARTED: PUBLIC SUPPLY; PUBLIC WATER PLANT	OWNERSHIP	NUMBER OF SERVICES: NUMBER OF METERS	SOURCE OF SUPPLY	STORAGE IMPOUNDED: RAW WATER (After Treat.)	SAFE YIELD IMPOUNDED: MAXIMUM DEPENDABLE DRAFT (Gr. water)	TRANSMISSION CAPACITY (Max.)	TREATMENT
						MG	MGD	MGD	
(1)	(2)	(3)	(4)	(5)	(6)	(7)	(8)	(9)	(10)
OHIO									
* AKRON	290,351	1915	M	83,934	CUYAHOGA RIVER AND	18100.00	65.00	65.00	P-DCS CAIL MP SMOC TC
	340,000	1956		84,496	3 IMPOUNDING RES.	-	-		KP FAR DCS
ALLIANCE	28,362	1960	M	8,963	DEER CREEK RESERVOIR	1335.00	6.00	11.00	PH-DC CAL MTP SMO TC
	35,850	1961		8,737	MAHONING RIVER	-	-		FRSZ DC
* ASHTABULA	24,559	1953	P	9,073	LAKE ERIE	NO LIMIT	NO LIMIT	X	P-CA TC MP SOB FRS DC
/WATERWORKS COMPANY/	35,700	1953		9,001		NO LIMIT	-		(V 0.10)
BARBERTON	33,805	1959	M	9,480	WELLS WOLF CREEK	800.00	5.50	-	P-DC CAL MA SC/TC//DC/
	40,000	1963		10,000	AND PIGEON CREEK	-	3.30		FRS
* CANTON	113,631	1947	M	39,794	12 WELLS	-	-	-	AT DC FRA KC
	155,000	1959		39,794		-	40.00		
CHILLICOTHE	24,957	1880	M	8,189	5 WELLS	-	-	-	M-CLS A(MTPS SV)R SOM
	26,000	1955		8,189		-	NO LIMIT		FRS KC DC (V 0.10)
* CINCINNATI	502,550	1821	M	168,433	OHIO RIVER	-	NO LIMIT	-	P-DC CA SO CI KP CL TC
	800,000	1938		168,127		350.00	-		MHP SOM FRS CS NG DC
* CLEVELAND	876,050	1856	M	370,000	LAKE ERIE	-	NO LIMIT	165.00	P-DC CA TC MH SC FRS
BALDWIN PLANT	594,260	1925		370,000		80.60	-		DC (V 0.10)
* CLEVELAND	-	1856	M	-	LAKE ERIE	-	NO LIMIT	140.00	P-DC CA TC MPT SC FRS
CROWN PLANT	216,885	1958		-		-	-		DC (V 0.10)
* CLEVELAND	-	1856	M	-	LAKE ERIE	-	NO LIMIT	160.00	P-DC CA TC MP SC FRS
DIVISION PLANT	486,080	1917		-		-	-		DC (V 0.10)
* CLEVELAND	-	1856	M	-	LAKE ERIE	-	NO LIMIT	150.00	P-DC CA TC MPT SC FRS
NOTTINGHAM PLANT	524,910	1951		-		-	-		DC (V 0.10)
CLEVELAND HEIGHTS	61,813	1908	M	16,035	CLEVELAND	-	-	-	CLEVELAND
	(64,000)	-		16,035		-	-		
* COLUMBUS	471,316	1908	M	154,933	SCIOTO RIVER	7000.00	42.00	100.00	PH-CALS MBP SMO CALS
DUBLIN ROAD PLANT	310,830	1957		154,933		-	-		MP SOB R TC FRS DCX
* COLUMBUS	-	1956	M	-	BIG WALNUT CREEK	20000.00	43.00	-	PH-CALS MBP SMO CALS
MORSE ROAD PLANT	359,170	1956		-		-	-		MP SOB R TC FRS DCX
* CUYAHOGA FALLS	50,000	1963	M	15,000	9 WELLS	-	-	20.00	IH-AC DC FAZ KCP
	58,000	1963		15,000		-	15.00		
* DAYTON	262,332	1923	M	83,000	61 WELLS	-	-	190.00	PHI-CLST MP SMO
	320,000	1953		83,000		-	220.00		R FRS DC
EAST CLEVELAND	37,991	1914	M	6,946	CLEVELAND	-	-	-	CLEVELAND
	(40,440)	-		6,946		-	-		
EAST LIVERPOOL	22,306	1918	M	7,600	OHIO RIVER	-	NO LIMIT	-	P-CAL DCX MB SO FRS
	30,000	1918		7,600		-	-		TCD
* ELYRIA	43,782	1875	M	19,268	LAKE ERIE	-	NO LIMIT	17.00	P-DOS CAL MB SC TCD
	76,700	1960		19,265		-	-		FRS DC VS
EUCLID	62,998	X	M	-	CLEVELAND	-	-	-	CLEVELAND
	(70,000)	-		-		-	-		
FINDLAY	30,344	1949	M	10,962	3 WELLS AND	1400.00	8.00	14.00	PH-CAL MPS(MTPS SV) R
	35,000	1959		10,962	RESERVOIR	1.00	10.00		SMO DC FRS VT
GARFIELD HEIGHTS	38,455	X	X	9,938	CLEVELAND	-	-	-	CLEVELAND
	(40,000)	-		10,300		-	-		
HAMILTON	72,354	1963	M	20,005	18 WELLS	-	-	20.00	M-AM CALS(MTPS SV) R
	78,000	1963		20,005		-	35.00		FRS DC VS(V0.20)
KETTERING	54,462	X	X	X	MONTGOMERY CO	-	-	-	MONTGOMERY CO
	(60,000)	-		X	GREATER MORAINE S D	-	-		GREATER MORAINE S D
LAKEWOOD	66,154	1900	M	14,836	CLEVELAND	-	-	-	CLEVELAND
	(70,000)	-		14,836		-	-		

PHS 2508-0
REV. 1-64

MUNICIPAL WATER SUPPLY DATA

Communities of 25,000 population and over

COMMUNITY OR DISTRICT	TREATMENT PLANT: RATED CAPACITY / OUTBOARD CAPACITY MGD	PLANT OUTPUT: AVERAGE MGD / MAXIMUM DAY MG	PLANT OUTPUT: MAXIMUM MONTH MG / MAXIMUM HOUR MG	AVERAGE OUTPUT: DOMESTIC / COMMERCIAL MGD	AVERAGE OUTPUT: INDUSTRIAL / PUBLIC & OTHER MGD	LABORATORY CONTROL	PUMPING CAPACITY: RAW WATER / FINISHED WATER MGD	DISTRIBUTION STORAGE: PUMPED TO MAINS / GRAVITY TO MAINS MG	WILL DISTRIBUTION SYSTEM BE EXPANDED	IMPROVEMENTS NEEDED	REMARKS
(11)	(12)	(13)	(14)	(15)	(16)	(17)	(18)	(19)	(20)	(21)	(22)
OHIO											
* AKRON	81.29	44.18	1650.51	X	X	A	75.00	X	YES	X	
	100.00	66.95	2.99	X	X		88.00	X			
ALLIANCE	10.00	5.80	2.32	3.09	2.29	A	43.00	1.28	YES	N	6* AND WESTVILLE RES.
	12.00	7.22	.38	X	.06		23.00	3.70			3 WELLS /RESERVE/
* ASHTABULA /WATERWORKS COMPANY/	10.00	4.91	177.10	1.17	2.04	A	25.00	1.16	YES	N	
	14.00	6.42	X	.55	1.14		22.40	3.84			
BARBERTON	8.00	5.80	199.00	.94	2.90	A	12.00	.40	YES	USMP	
	12.00	8.00	.44	.48	1.28		19.00	4.15		TDLG	
* CANTON	35.00	19.40	681.60	7.50	5.70	A	50.00	3.30	YES	N	
	X	29.20	X	3.30	2.90		-	15.00			
CHILLICOTHE	3.00	1.50	X	X	X	A	4.50	.11	YES	N	
	4.50	2.40	X	X	X		4.50	6.20			
* CINCINNATI	160.00	108.00	3850.16	60.60	-	A	340.00	38.80	YES	U MP	15-16 COMMERCIAL
	200.00	153.00	9.75	18.00	20.40		380.00	144.32		TDLG	AND INDUSTRIAL
* CLEVELAND BALDWIN PLANT	200.00	100.00	3764.20	X	X	A	N	200.00	YES	P	5-19-TOTAL FOR ALL
	198.00	161.25	279.90	X	X		N	293.00		D	PLANTS
* CLEVELAND CROWN PLANT	50.00	35.00	1212.50	X	X	A	N	-	YES	P	
	60.00	46.56	105.90	X	X		N	-		D	
* CLEVELAND DIVISION PLANT	165.00	105.00	3136.10	X	X	A	N	-	YES	P	
	180.00	140.96	286.30	X	X		N	-		D	
* CLEVELAND NOTTINGHAM PLANT	100.00	78.00	3127.10	X	X	A	N	-	YES	P	
	120.00	143.28	310.90	X	X		N	-		D	
CLEVELAND HEIGHTS	-	-	-	-	-	N	-	-	YES	-	
	-	-	-	-	-		-	-			
* COLUMBUS DUBLIN ROAD PLANT	50.00	35.49	1220.70	X	X	A	120.00	25.00	YES	N	5-TOTAL FOR BOTH
	75.00	55.19	3.25	X	X		120.00	2.80			PLANTS
* COLUMBUS HORSE ROAD PLANT	48.00	41.01	1434.30	X	X	A	100.00	9.00	YES	N	
	72.00	58.92	3.25	X	X		100.00	5.00			
* CUYAHOGA FALLS	15.00	5.40	198.22	3.70	1.08	A	16.00	2.50	YES	U	
	20.00	8.85	.70	.43	.11		17.70	3.40		L	
* DAYTON	96.00	58.40	1894.14	15.10	35.30	A	150.00	10.00	YES	MP	15-INCLUDES COMMERCIAL
	110.00	87.62	4.58	-	-		124.00	56.80		T G	PUBLIC AND OTHER
EAST CLEVELAND	-	-	-	-	-	N	-	-	YES	-	
	-	-	-	-	-		-	-			
EAST LIVERPOOL	6.00	2.60	82.26	X	X	A	9.00	.08	YES		
	6.00	4.38	X	X	X		6.00	41.88		L	
* ELYRIA	12.00	11.25	391.60	3.04	5.06	A	16.00	2.00	YES	M	
	18.00	15.65	19.50	1.91	1.24		19.00	3.00		TD	
EUCLID	-	-	-	-	-	N	-	-	X	-	
	-	-	-	-	-		-	-			
FINDLAY	7.00	5.13	177.24	-	2.00	A	31.00	2.07	YES	S	15-DOMESTIC AND
	8.50	8.05	.50	2.41	.72		17.00	.50		T L	COMMERCIAL
GARFIELD HEIGHTS	-	-	-	-	-	N	-	-	X	-	
	-	-	-	-	-		-	-			
HAMILTON	12.00	8.63	297.07	3.92	1.67	A	21.00	-	YES	-	
	16.00	12.72	X	2.32	.20		31.00	12.03			
KETTERING	-	-	-	-	-	N	-	-	X	-	
	-	-	-	-	-		-	-			
LAKEWOOD	-	-	-	-	-	N	-	-	YES	-	
	-	-	-	-	-		-	-			

MUNICIPAL WATER SUPPLY DATA
Communities of 25,000 population and over

COMMUNITY OR DISTRICT	1960 POPULATION: ESTIMATED POPULATION SERVED	YEAR SYST. STARTED: PUBL. SUPPLY	YEAR SYST. STARTED: PUBL. WATER PLANT	PURCHASED WATER	NUMBER OF SERVICES: NUMBER OF METERS	SOURCE OF SUPPLY	STORAGE: IMPOUNDED: RAW WATER (After Treat.) MG	SAFE YIELD IMPOUNDED: MAXIMUM DEPENDABLE DRAFT (Gr. water) MGD	TRANSMISSION CAPACITY (Max.) MGD	TREATMENT
(1)	(2)	(3)		(4)	(5)	(6)	(7)	(8)	(9)	(10)
OHIO CONT'D										
LANCASTER	29,916	1939	P		10,000	16 WELLS	-	-	X	HI-AO SC FRSZ KP DC
	32,370	1960			10,000		-	7.00		(V 0.18)
LIMA	51,037	1959	M		17,585	OTTAWA RIVER-MAUMEE	4822.00	12.30	35.00	PH-TC CALS MP SOM R
	58,500	1945			17,300	WATERSHED-6WELLS	139.00	2.40		FRS KC DC (V 0.40)
LORAIN	68,932	X	M		17,800	LAKE ERIE	-	NO LIMIT	-	P-DC CA MTP SOC TC DX
	72,000	1954			18,100		-	-		FRS DS KP(V 0.20)
* MAHONING VALLEY SANITARY DISTRICT	-	1958	M		2	MEANDER RESERVOIR	11000.00	64.00	80.00	PH-CALS MP SOM TC VS R
	250,000	1958			X	AND BERLIN RESERVOIR	-	-		MP SOM DC FRS NG DC
MAHONING COUNTY BOARDMAN S D 1	-	1924	M		X	MAHONING VALLEY S D	-	-	-	MAHONING VALLEY S D
	(31,000)	-			X	/THRU YOUNGSTOWN/	-	-		(THRU YOUNGSTOWN)
MANSFIELD	47,325	1951	M		16,469	CLEAR FORK BR OF	3500.00	15.00	13.50	PH-CAL DCS KP MP
	52,000	1951			16,469	MOHICAN RIVER AND	-	-		SM FRS TC
MAPLE HEIGHTS	31,667	X	M		8,450	CLEVELAND	-	-	-	CLEVELAND
	(32,000)	-			8,450		-	-		
MARION	37,079	1890	P		12,280	16 WELLS AND SURFACE	5.00	X	-	PH-AC CALS DCX FRS KC
	39,000	1959			12,400		2.00	6.00		MT R SB TCD(V 1.00)
MASSILLION/DISTRICT/	31,236	1958	P		12,732	4 WELLS AND	-	10.00	-	PH-DC CALS MP SOM R TC
	50,000	1958			12,732	NEWMAN CREEK	-	1.00		FRS KC DC
MIDDLETOWN	42,115	1960	M		15,200	21 WELLS	-	-	-	DC
	51,000	1874			15,200		2.10	11.50		
* MONTGOMERY CO GREATER MORAINE S D	-	1951	M		22,248	WELLS	-	-	25.00	DCH KC
	105,860	1963			22,248		-	50.00		
NEWARK	41,790	1908	M		14,100	NORTH FORK OF	10.00	10.00	20.00	PH-CALS DC MP NCR
	46,000	1954			13,900	L CKING RIVER	-	5.00		SBM FRS TCO VS
NORWOOD	34,580	X	M		7,000	CINCINNATI	-	-	-	CINCINNATI
	(35,000)	-			7,000		-	-		
PARMA	82,845	X	M		21,756	CLEVELAND	-	-	-	CLEVELAND
	(82,645)	-			21,756		-	-		
* PORTSMOUTH	33,637	1915	M		13,769	OHIO RIVER	29.00	12.00	16.00	P-AM C CAL MPT SOM
	60,000	1963			13,615		4.00	-		FRS DCX TD VS (V 0.30)
* SANDUSKY	31,989	1940	M		11,490	LAKE ERIE	-	NO LIMIT	-	P-DC CAL MTP SC FRS
	42,000	1958			11,260		-	-		(V 0.18)
SHAKER HEIGHTS	36,460	X	M		X	CLEVELAND	-	-	-	CLEVELAND
	(36,460)	-			7,411	BALDWIN PLANT	-	-		BALDWIN PLANT
SOUTH EUCLID	27,569	X	M		7,188	CLEVELAND	-	-	-	CLEVELAND
	(28,000)	-			7,560	DIVISION ST PLANT	-	-		DIVISION ST PLANT
SPRINGFIELD	82,723	1882	M		22,522	10 WELLS	-	-	70.00	M-CILS DCS KC
	90,000	1958			22,522		-	40.00		MH SMC FRS
* STEUBENVILLE	32,495	1893	M		10,378	OHIO RIVER	-	NO LIMIT	10.00	P-CAL DCSX MTPH
	44,050	1955			10,378		6.30	-		SBCMD TDC FRS
* STRUTHERS	15,631	1948	P		7,800	EVANS-BURGESS	8069.00	8.00	-	P-DC CAL TC MP SO
	32,000	1923			7,800	AND OTHER LAKES	-	-		FRS NC DC (V 0.30)
* TOLEDO	318,003	1942	M		109,500	LAKE ERIE	-	NO LIMIT	-	PH-CALS DC MPH SCH TCD
	415,000	1956			109,900		-	120.00		FRS NC KC VS
UPPER ARLINGTON	28,486	1915	M		9,160	COLUMBUS	-	-	-	COLUMBUS
	(36,500)	-			9,160		-	-		
WARREN	59,648	1954	M		18,798	MOSQUITO RESERVOIR	34000.00	16.00	30.00	P-CALS DC FARS KP MT
	70,000	1954			17,828		-	-		NG SC TC
* YOUNGSTOWN	166,689	1958	M		60,398	MAHONING VALLEY	-	-	-	MAHONING VALLEY
	(220,000)	-			56,500	SANITARY DISTRICT	-	-		SANITARY DISTRICT

FHO 2300-2
REV. 1-66
SHEET-2

MUNICIPAL WATER SUPPLY DATA

Communities of 25,000 population and over

COMMUNITY OR DISTRICT	TREAT-MENT PLANT	PLANT OUTPUT		AVERAGE OUTPUT		LABORATORY	PUMPING CAPACITY	DISTRIBUTION STORAGE	PUBLIC INFORMATION PROGRAM ON WATER SUPPLY DEMAND	IMPROVEMENTS NEEDED	REMARKS
	RATED CAPACITY	AVERAGE MGD	MAXIMUM MONTH MG	DOMESTIC	INDUSTRIAL		RAW WATER	PUMPED TO MAINS			
	OVERLOAD CAPACITY	MAXIMUM DAY MG	MAXIMUM HOUR MG	COMMERCIAL MGD	PUBLIC & OTHER MGD		FINISHED WATER MGD	GRAVITY TO MAINS MG			
(11)	(12)	(13)	(14)	(15)	(16)	(17)	(18)	(19)	(20)	(21)	(22)
OHIO CONT'D											
LANCASTER	6.00	3.20	115.64	X	X	A	7.20	-	YES	N	
	X	X	X	X	X		12.00	2.30			
LIMA	13.30	10.90	416.00	3.70	3.90	A	27.00	2.73	YES	N	
	16.00	15.90	.91	1.30	2.00		28.00	1.00			
LORAIN	17.00	12.10	420.00	4.50	4.60	A	3.00	1.66	YES		
	22.00	17.30	1.00	.40	2.60		30.00	4.00		DL	
* MAHONING VALLEY SANITARY DISTRICT	64.00	29.30	35.10	X	X	A	60.00	-	YES	N	
	70.00	49.90	1.96	X	X		75.00	32.50			
MAHONING COUNTY BOARDMAN S D 1	-	-	-	-	-	N	-	-	X	-	
	-	-	-	-	-		-	-			
MANSFIELD	8.00	8.88	285.29	X	X	A	16.00	.80	YES	P	6-9 WELLS /AUX/
	8.50	11.90	X	X	X		13.00	6.80		TD	
MAPLE HEIGHTS	-	-	-	-	-	N	-	-	YES	-	
	-	-	-	-	-		-	-			
MARION	9.00	4.30	129.80	3.30	X	A	20.00	2.96	YES		
	12.00	5.46	.40	.20	.20		14.00	2.50		T	
MASSILLION/DISTRICT/	5.00	3.13	114.50	2.19	.39	A	11.00	.50	YES	N	
	7.50	5.20	.25	.47	.08		10.00	2.50			
MIDDLETOWN	14.50	7.20	262.00	4.40	.90	A	10.00	2.10	NO	U MP	
	14.50	10.20	X	.60	1.30		14.00	4.35		TDL	
* MONTGOMERY CO GREATER MORAINE S D	X	20.00	190.00	180.00	10.00	X	25.00	20.00	YES	X	10-COMPLETE TREATMENT
	X	X	1.00	10.00	3.00		25.00	11.00			
NEWARK	15.00	13.06	442.30	2.00	10.00	A	20.00	2.07	YES	N	6-AND 2 WELLS
	18.00	15.80	17.00	1.00	-		22.50	5.00			
NORWOOD	-	-	-	-	-	N	-	-	YES	-	
	-	-	-	-	-		-	-			
PARMA	-	-	-	-	-	N	-	-	X	-	
	-	-	-	-	-		-	-			
* PORTSMOUTH	8.00	5.20	173.50	1.58	2.52	A	13.00	1.00	YES	P	
	10.00	8.50	.37	.50	.60		16.00	12.00			
* SANDUSKY	18.00	6.89	288.62	2.11	1.03	A	39.00	4.00	YES		
	25.20	11.87	.75	1.64	2.10		51.00	2.00		D	
SHAKER HEIGHTS	-	-	-	-	-	N	-	-	X	-	
	-	-	-	-	-		-	-			
SOUTH EUCLID	-	-	-	-	-	N	-	-	X	-	
	-	-	-	-	-		-	-			
SPRINGFIELD	36.00	14.50	468.60	X	X	A	40.00	5.00	YES		
	40.00	18.20	X	X	X		66.00	.60		L	
* STEUBENVILLE	12.00	6.06	197.00	X	X	A	10.00	-	YES	P	
	X	7.42	X	X	X		12.00	3.75		G	
* STRUTHERS	4.00	2.10	70.00	1.77	-	A	5.04	.32	YES	N	15-COMMERCIAL AND INDUSTRIAL
	6.00	3.50	.18	.31	.02		4.32	2.20			
* TOLEDO	120.00	68.00	X	X	X	A	20.00	35.00	X	MP	
	141.00	X	X	X	X		12.00	5.00		TDL	
UPPER ARLINGTON	-	-	-	-	-	N	-	-	YES	-	
	-	-	-	-	-		-	-			
WARREN	15.00	8.20	283.90	X	X	A	28.00	2.00	YES		
	18.00	11.00	.50	X	X		29.00	3.50		DL	
* YOUNGSTOWN	-	-	-	-	-	N	-	-	X	-	
	-	-	-	-	-		-	-			

FHS 2590-2
REV. 1-64
SHEET-1

MUNICIPAL WATER SUPPLY DATA

Communities of 25,000 population and over

COMMUNITY OR DISTRICT	1960 POPULATION / ESTIMATED POPULATION SERVED	YEAR OPER. START. / PRES. SUPPLY / PRES. TREAT. PLANT	OWNERSHIP	NUMBER OF SERVICES / NUMBER OF METERS	SOURCE OF SUPPLY	STORAGE / IMPOUNDED / RAW WATER (After Trans.)	SAFE YIELD IMPOUNDED / MAXIMUM DEPENDABLE DRAFT (Gr. water)	TRANSMISSION CAPACITY (Max.)	TREATMENT
(1)	(2)	(3)	(4)	(5)	(6)	MG (7)	MGD (8)	MGD (9)	(10)
OHIO CONT'D									
ZANESVILLE	39,077 42,600	1918 1961	M	12,800 12,800	WELLS	- -	- 10.00	-	DC
OKLAHOMA									
ARDMORE PLANT 1	20,184 13,000	1904 1957	M	7,310 7,310	MOUNTAIN AND CITY LAKES	X X	NO LIMIT -	X	P-CAL TO (MTPS SV) SO FRS DC VS
ARDMORE PLANT 2	- 13,000	X 1957	M	- -	8 WELLS	- X	- X	X	DC
BARTLESVILLE	27,893 35,000	1950 1955	M	10,279 10,890	HUDSON & HULAH LAKES AND CANEY RIVER	3400.00 -	15.00 -	15.00	PH-CAL (MTPS SV)SM TC R KC FAR KP DCS VS
DUNCAN	20,009 25,000	1947 1957	M	7,740 7,740	DUNCAN AND CHISHOLM LAKE /IMP/	X X	3.00 -	X	P-CA (MTPS SV)FARS TC K DC (V 2.20)
* ENID	38,859 43,000	1954 1954	M	14,000 14,000	80 WELLS	- 16.00	12.00 17.00	20.00	DC
* LAWTON	61,697 90,800	1909 1953	M	12,050 2,000	LAKE LAWTONKA-LAKE ELMER THOMAS &	50000.00 -	25.00 -	50.00	P-DC CAO (MTPS SV) SO FRA DC
MIDWEST CITY	36,058 36,500	1953 1963	M	9,737 9,737	26 WELLS	- -	- 6.00	-	DC VS
* MUSKOGEE	38,059 45,330	1956 1958	M	13,654 13,654	FORT GIBSON RESERVOIR	NO LIMIT -	50.00 -	22.00	PH-CAL (MTPS SV) KC FAR DC (V 0.10)
NORMAN	33,412 40,000	1950 1963	M	10,400 10,400	28 WELLS	- 2.40	- 4.80	-	DC (V 0.30)
* OKLAHOMA CITY	324,253 324,255	1919 1963	M	106,026 106,026	N CANADIAN RIVER AND N BOGGY R-110 WELLS	NO LIMIT 48566.00	109.00 31.00	1000.00	PH-DC CAL MTP SVOM R FR KC DS VS
PONCA CITY	24,411 26,800	1912 1955	M	8,661 8,661	63 WELLS AND LAKE PONCA	5000.00 -	15.00 X	19.00	P-CAL DC MT SBO NG KP TO FRS VS
SHAWNEE	24,326 28,000	1936 1963	M	9,068 9,068	SHAWNEE LAKE 1 SHAWNEE LAKE 2	7406.00 2.50	43.50 -	11.00	P-CAL DC MBP SBO FRS TC KC (V 0.40)
STILLWATER	23,965 30,000	1950 1950	P	6,125 6,125	LAKE CARL BLACKWELL	18000.00 -	X -	12.50	P-AT CAL DC KP MP (MTPS SV) FARS NG R SO
* TULSA	261,685 310,000	1924 1956	M	98,059 92,978	UPPER AND LOWER SPAVINAW LAKES	NO LIMIT 2000.00	100.00 -	70.00	P-CAL MBS SO FRS DC VS
OREGON									
* CORVALLIS	20,669 27,000	1905 1951	M	5,950 5,950	ROCK CREEK AND WILLAMETTE RIVER	100.00 -	12.50 -	12.50	P-CLA TC VS FRA MP SO
* EUGENE	50,977 72,500	X 1954	M	14,834 14,834	MC KENZIE RIVER	X -	846.60 -	66.00	P-DC CAL MW SO FRS
* MEDFORD	24,425 34,915	1890 1927	M	10,628 5,484	BIG BUTTE SPRINGS /UNDERGROUND/	X -	26.40 -	26.40	DC
* PORTLAND	372,676 577,740	1929 1929	M	184,900 184,900	BULL RUN LAKE AND BULL RUN RIVER	21500.00 NO LIMIT	275.00 -	225.00	NG DC

PHS 2560-3
REV. 1-64
SHEET-3

MUNICIPAL WATER SUPPLY DATA
Communities of 25,000 population and over

COMMUNITY OR DISTRICT	TREATMENT PLANT: RATED CAPACITY / OVERLOAD CAPACITY MGD	PLANT OUTPUT: AVERAGE MGD / MAXIMUM DAY MG	PLANT OUTPUT: MAXIMUM MONTH MG / MAXIMUM HOUR MG	AVERAGE OUTPUT: DOMESTIC / COMMERCIAL MGD	AVERAGE OUTPUT: INDUSTRIAL / PUBLIC & OTHER MGD	LABORATORY	PUMPING CAPACITY: RAW WATER / FINISHED WATER MGD	DISTRIBUTION STORAGE: PUMPED TO MAINS / GRAVITY TO MAINS MG	WILL DISTRIBUTION SYSTEM MEET FUTURE DEMAND	IMPROVEMENTS NEEDED	REMARKS
(11)	(12)	(13)	(14)	(15)	(16)	(17)	(18)	(19)	(20)	(21)	(22)
OHIO CONT'D											
ZANESVILLE	9.00 X	4.16 6.55	140.88 X	2.40 .30	.90 .56	N	10.00 12.00	.58 5.50	YES	M TDL	
OKLAHOMA											
ARDMORE PLANT 1	60.00 X	15.00 X	X X	X X	X X	C	X X	.73 1.10	X	L	
ARDMORE PLANT 2	X X	15.00 X	X X	X X	X X	C	X X	X X	X	X	
BARTLESVILLE	13.50 15.00	4.25 8.50	200.00 .50	X X	1.00 X	A	15.00 8.50	1.77 1.09	YES	M TD	
DUNCAN	8.00 X	2.00 X	X X	X X	X X	C	X X	X 5.00	X	N	
* ENID	17.88 25.50	4.50 10.40	193.00 .58	1.50 1.50	1.50 X	C	14.00 25.50	16.00 -	NO	D	
* LAWTON	22.50 24.00	11.77 23.60	559.10 .98	X X	.10 X	C	50.00 34.30	4.00 4.80	NO	M TD	6-LAKE ELLSWORTH
MIDWEST CITY	10.50 -	3.00 5.30	150.00 .30	- -	- -	C	.- -	15.40 .60	YES	USMP T	PLANNING SUPPLEMENTAL SURFACE SUPPLY
* MUSKOGEE	18.00 19.00	7.97 13.30	332.80 .76	X X	X X	A	- 23.30	4.00 6.00	NO	P DLG	
NORMAN	3.40 6.00	3.40 8.00	130.00 1.70	2.85 -	.20 -	X	- 8.50	1.40 1.50	YES	S P TDL	PLANNING SURFACE SUPPLY
* OKLAHOMA CITY	61.00 75.00	36.50 70.00	1410.00 4.30	22.60 5.40	1.50 -	A	92.00 214.00	30.75 13.50	YES	X	CAPITOL HILL WATER TREAT PLANT UNDER CONSTRUCTION
PONCA CITY	19.00 24.00	7.50 9.50	256.00 1.03	3.20 .80	3.50 X	C	19.00 23.00	2.00 .53	YES	X	
SHAWNEE	5.00 5.50	2.00 3.50	100.00 X	1.60 -	.40 -	A	5.50 5.00	- 2.00	YES	MP TD	
STILLWATER	4.00 5.00	3.13 5.00	129.76 .24	1.46 .48	X 1.19	A	- 6.00	1.33 1.73	YES	P T	10-TC /V 1.18/
* TULSA	80.00 120.00	58.90 86.30	2048.50 6.29	X -	12.51 X	A	76.00 167.00	- 55.00	YES	N	15-16 IND AND COMM
OREGON											
* CORVALLIS	12.50 13.50	3.70 9.00	180.00 .70	- -	- -	A	12.50 12.50	- 12.50	YES	X	WILLAMETTE RIVER /AUX/
* EUGENE	66.00 70.00	13.07 38.00	862.00 2.30	6.20 -	6.20 .20	A	66.00 66.00	- 46.00	YES	D	
* MEDFORD	26.00 X	9.20 22.30	560.70 1.93	3.50 1.10	2.20 2.40	B	X -	X 12.90	YES	D G	
* PORTLAND	225.00 225.00	82.00 223.00	4667.00 22.00	34.00 25.00	8.00 2.00	B	X 42.04	X 211.48	YES	P DLG	

FHS 3500-3
REV. 1-64
SHEET-1

MUNICIPAL WATER SUPPLY DATA

Communities of 25,000 population and over

COMMUNITY OR DISTRICT	1960 POPULATION / ESTIMATED POPULATION SERVED	YEAR OPER. START. / PRES. SUPPLY / PRES. TREAT. PLANT	OWNERSHIP	NUMBER OF SERVICES / NUMBER OF METERS	SOURCE OF SUPPLY	STORAGE / IMPOUNDED / RAW WATER (After Trans.) MG	SAFE YIELD IM-POUNDED / MAXIMUM DEPENDABLE DRAFT (Gr. water) MGD	TRANS-MISSION CAPACITY (Max.) MGD	TREATMENT
(1)	(2)	(3)	(4)	(5)	(6)	(7)	(8)	(9)	(10)
OREGON CONT'D									
PORTLAND	-	X	P	730	PORTLAND	-	-	-	PORTLAND
BARWELL PARK W D	(2,550)	-		730		-	-		
PORTLAND	-	X	P	1,220	PORTLAND	-	-	-	PORTLAND
BASELINE WTR DIST	(4,300)	-		1,220		-	-		
PORTLAND	-	X	M	170	PORTLAND	-	-	-	PORTLAND
BURLINGTON W DIST	(550)	-		125		-	-		
PORTLAND	-	X	M	30	PORTLAND	-	-	-	PORTLAND
BEDFORD PK MUT W CO	(100)	-		30		-	-		
PORTLAND	-	X	M	2,070	PORTLAND	-	-	-	PORTLAND
CAPITOL HWY W DIST	(7,300)	-		2,070		-	-		
PORTLAND	-	X	M	460	PORTLAND	-	-	-	PORTLAND
COLLINS WATER DIST	(1,600)	-		460		-	-		
PORTLAND	-	X	P	620	PORTLAND	-	-	-	PORTLAND
COMMUNITY WATER CO	(2,150)	-		620		-	-		
PORTLAND	-	X	P	205	PORTLAND	-	-	-	PORTLAND
DARLINGTON WTR CO	(700)	-		205		-	-		
PORTLAND	-	X	P	500	PORTLAND	-	-	-	PORTLAND
ENGLEWOOD PK W CO	(1,800)	-		500		-	-		
PORTLAND	-	X	M	1,580	PORTLAND	-	-	-	PORTLAND
GILBERT WATER DIST	(5,500)	-		1,580		-	-		
* SALEM	49,142	1938	M	14,136	NORTH SANTIAM RIVER	100.00	120.00	100.00	DC
	69,305	1959		14,046	3 WELLS /AUX/	11.35	3.00		
SALEM	-	1959	P	50	2 WELLS	X	-	X	NONE
BELVEDERE GARDENS	180	-		50		X	.32		
SALEM	-	1956	M	340	SALEM	-	-	-	SALEM
/EAST SALEM W D/	(1,150)	-		340	/WELL AUX/	-	-		
SPRINGFIELD	19,616	X	P	4,225	8 WELLS	X	-	X	DC
	15,800	X		150	3 WELLS GND RECHG	X	7.00		
SPRINGFIELD	-	X	M	1,700	4 WELLS AND	X	X	X	DC
RAINBOW WATER DIST	5,760	X		1,700	MCKENZIE RIVER	X	X		
SPRINGFIELD	-	X	X	1,300	4 WELLS	X	-	X	DC
/UTILITY BOARD/	4,500	X		1,300		X	X		
PENNSYLVANIA									
* ALIQUIPPA	26,369	1942	M	7,680	8 DRILLED WELLS	-	-	X	P-CL HB SB FRS DC FPZ
ALIQUIPPA WATER AUTH	27,500	1957		6,900		-	5.10		
* ALLENTOWN	108,347	1928	M	31,500	LITTLE LEHIGH CREEK	-	28.00	30.00	P-CAS TC MTP SOM DC
	57,500	1954		6,605		-	-		FRS
* ALLENTOWN	-	1928	M	-	2 SPRINGS	-	-	-	DC
	57,500	1954		-		-	11.00		
* ALTOONA	69,407	1956	P	286	KETTLE CR-BLAIR GAP-	X	X	X	DH
BLAIR GAP W SUP CO	42,500	X		282	BALLS & TIPTON RUNS	X	-		
* ALTOONA	-	1955	M	21,529	MILL HOMER GAP	X	7.40	X	DC
/MUNIC WTR WKS/	42,500	X		21,529	BURGOON RUNS	X	-		
* AMBRIDGE	13,865	1955	M	5,300	SERVICE RUN-IMP	X	NO LIMIT	X	P-CALS MTPS SMO
WATER AUTHORITY	36,150	1952		5,300	36 WELLS-STANDBY	X	-		FRSZ TC DC

[illegible]

MUNICIPAL WATER SUPPLY DATA

Communities of 25,000 population and over

COMMUNITY OR DISTRICT	TREATMENT PLANT: RATED CAPACITY / OVERLOAD CAPACITY MGD	PLANT OUTPUT: AVERAGE MGD / MAXIMUM DAY MG	PLANT OUTPUT: MAXIMUM MONTH MG / MAXIMUM HOUR MG	AVERAGE OUTPUT: DOMESTIC / COMMERCIAL MGD	AVERAGE OUTPUT: INDUSTRIAL / PUBLIC & OTHER MGD	LABORATORY CONTROL	PUMPING CAPACITY: RAW WATER / FINISHED WATER MGD	DISTRIBUTION STORAGE: PUMPED TO MAINS / GRAVITY TO MAINS MG	WILL DISTRIBUTION SYSTEM MEET MAXIMUM DEMAND	IMPROVEMENTS NEEDED	REMARKS
(11)	(12)	(13)	(14)	(15)	(16)	(17)	(18)	(19)	(20)	(21)	(22)
OREGON CONT'D											
PORTLAND BARWELL PARK W D	- -	- -	- -	- -	- -	N	- -	- -	X	-	
PORTLAND BASELINE WTR DIST	- -	- -	- -	- -	- -	N	- -	- -	X	-	
PORTLAND BURLINGTON W DIST	- -	- -	- -	- -	- -	N	- -	- -	X	-	
PORTLAND BEDFORD PK MUT W CO	- -	- -	- -	- -	- -	N	- -	- -	X	-	
PORTLAND CAPITOL HWY W DIST	- -	- -	- -	- -	- -	N	- -	- -	X	-	
PORTLAND COLLINS WATER DIST	- -	- -	- -	- -	- -	N	- -	- -	X	-	
PORTLAND COMMUNITY WATER CO	- -	- -	- -	- -	- -	N	- -	- -	X	-	
PORTLAND DARLINGTON WTR CO	- -	- -	- -	- -	- -	N	- -	- -	X	-	
PORTLAND ENGLEWOOD PK W CO	- -	- -	- -	- -	- -	N	- -	- -	X	-	
PORTLAND GILBERT WATER DIST	- -	- -	- -	- -	- -	N	- -	- -	X	-	
* SALEM	75.00 75.00	13.21 31.34	519.00 1.96	3.98 2.15	2.37 1.92	B	X X	X 11.76	YES	D G	
SALEM BELVEDERE GARDENS	- -	X X	X X	X X	X X	N	X X	- -	X	X	
SALEM /EAST SALEM W D/	- -	- -	- -	- -	- -	N	- -	- -	X	-	
SPRINGFIELD	10.50 X	3.50 X	X X	X X	X X	N	X X	- 3.30	X	X	
SPRINGFIELD RAINBOW WATER DIST	4.17 X	X X	X X	X X	X X	N	X X	- 1.00	X	X	
SPRINGFIELD /UTILITY BOARD/	X X	X X	X X	X X	X X	N	X X	X 1.00	X	X	
PENNSYLVANIA											
* ALIQUIPPA ALIQUIPPA WATER AUTH	4.80 5.00	4.00 4.80	127.00 .21	2.30 .39	1.14 .26	A	4.60 5.00	.35 5.75	YES	N	
* ALLENTOWN	30.00 30.00	22.30 X	X 35.70	X X	X X	A	40.00 40.00	1.20 40.45	YES	N	5-12-13-14-18-19 TOTAL FOR BOTH
* ALLENTOWN	11.00 -	- -	- -	- -	- -	A	- -	- -	YES	N	
* ALTOONA BLAIR GAP W SUP CO	X X	5.00 X	X X	X X	X X	N	X X	- 11.00	X	N	
* ALTOONA /MUNIC WTR WKS/	X X	7.00 X	X X	X X	X X	B	X X	- 9.55	X	N	
* AMBRIDGE WATER AUTHORITY	5.00 X	3.50 X	X X	X X	X X	A	X X	2.60 5.94	X	N	

MUNICIPAL WATER SUPPLY DATA
Communities of 25,000 population and over

COMMUNITY OR DISTRICT	1960 POPULATION: ESTIMATED POPULATION SERVED	YEAR SERVICE STARTED: PUBLIC SUPPLY	YEAR SERVICE STARTED: PUBLIC WATER PLANT	OWNERSHIP	NUMBER OF SERVICES: NUMBER OF METERS	SOURCE OF SUPPLY	STORAGE: IMPOUNDED: RAW WATER (After Treat.) MG	SAFE YIELD IMPOUNDED: MAXIMUM DEPENDABLE DRAFT (Gr. water) MGD	TRANSMISSION CAPACITY (Max.) MGD	TREATMENT
(1)	(2)	(3)	(4)	(5)	(6)	(7)	(8)	(9)	(10)	
PENNSYLVANIA CONT'D										
* BEAVER FALLS	16,240	1912	M	15,190	BEAVER RIVER	-	NO LIMIT	X	P-CAL TC DC MT SOH	
MUNICIPAL AUTHORITY	45,000	1957		14,500		-	-		FRS DC	
* BELLEVUE	11,412	1938	M	27,000	58 WELLS	-	-	-	M-CALS DCX FGSZ AH	
MUNICIPAL AUTHORITY	110,000	1948		27,000		-	NO LIMIT			
* BERWICK	13,353	1959	P	6,000	3 WELLS	X	-	X	M-FPZ DC	
BERWICK WATER CO	10,730	1959		6,000		X	3.00			
* BERWICK	-	1959	P	-	GLEN BROOK	X	X	-	P-CAL TC MS FRS DC	
BERWICK WATER CO	14,270	1959		-		X	-			
* BETHLEHEM	75,408	1958	M	21,000	2 IMPOUNDMENTS ON	10600.00	23.40	23.00	DC KCP	
BETHLEHEM MUN W AUTH	95,000	X		14,200	WILD CREEK	-	-			
* BRISTOL	12,364	1954	M	9,450	DELAWARE RIVER &	-	NO LIMIT	-	P-CAL TC MT SOH FRS TB	
	33,000	1962		3,350	12 WELLS	-	3.65		OTDO /WELLS DH/	
* BRISTOL TWP	59,298	1952	M	17,550	DELAWARE RIVER AND	-	NO LIMIT	18.00	P-CALT TC DC MTP SOH	
/LEVITTOWN/	61,355	1954		17,550	WELLS	-	4.52		FRS KCP TS VA-WELLS-D	
* BUTLER	20,975	1961	P	9,300	CONNOQUENESSING CR	X	NO LIMIT	X	P-CAL DC TC MB SB	
WATER COMPANY	32,900	1927		X	AND THORNE RUN	X	-		FRS DC	
* CHARLEROI	8,148	X	M	X	MONONGAHELA RIVER	X	X	X	P-CLA NG DC SNV	
MUNICIPAL W AUTH	60,000	1942		X		X	-		FRA DC A	
* CHESTER	63,658	1949	M	27,000	OCTORARO CREEK	2500.00	70.00	33.00	P-CALSO MTP SO FRS DC	
MUNICIPAL AUTHORITY	100,000	1951		27,000		-	-			
* CORAOPOLIS	9,643	1927	M	3,050	15 DRIVEN WELLS	X	-	X	P-CI FZ FPS DC	
	25,000	1949		3,050		X	NO LIMIT			
* CUMBERLAND VAL TWP	1,388	1912	P	X	EVITTS CREEK	X	X	X	P-CAL DC TC MPT SO FRA	
EVITTS CREEK W CO	46,050	1954		X		X	-		DC NG V	
CUMBERLAND VAL TWP	-	1927	P	21	ROCK SPRINGS	X	-	X	NONE	
CENTERVILLE W ASSN	125	-		0		X	X			
* EASTON	31,955	1934	M	16,886	DELAWARE RIVER	-	NO LIMIT	X	P-CAL TCO MB SO FRSA	
	55,000	1934		16,886		-	.03		DC VS	
* EASTON	-	1934	M	-	SPRING	X	-	X	DC	
	200	1934		-		X	.03			
* ELIZABETH	2,497	1914	P	2,800	MONONGAHELA RIVER	-	NO LIMIT	-	P-CAL TC DC MI SH	
MONONGAHELA VALLEY	39,000	1954		8,860		-	-		FRS KP DC	
* ERIE	138,440	1893	M	41,600	LAKE ERIE	-	NO LIMIT	X	P-CA MBP TD SC FRA DC	
CHESTNUT ST PLANT	92,630	1925		3,000		-	-			
* ERIE	-	1933	M	-	LAKE ERIE	-	NO LIMIT	X	P-DC CA MBP SOH FRA	
WEST PLANT	67,370	1949		-		-	-		DC NC	
FALLS /TWP/	29,082	1953	M	2,390	2 DRILLED WELLS	-	-	-	I-AT CLO (MTPS SV)	
/WATER AUTHORITY/	9,500	1953		2,390		-	.85		FPS DC	
* GERMAN TWP	8,442	1921	P	6,200	MONONGAHELA RIVER	X	NO LIMIT	X	PI-CIL MB SB TC FRS	
S W PENNA WATER CO	25,000	1922		6,200		X	-		DC	
* HARRISBURG	79,697	1941	M	28,000	CLARK CR SUSQUEHANNA	X	17.00	X	KGP MIS DC(P-CAS M	
	85,000	1941		28,000	RIVER /STANDBY/	X	-		S FRS DC-STANDBY)	
* HAZLETON	32,856	X	M	10,500	6 SMALL STREAMS	X	8.60	X	DCH	
WATER AUTHORITY	50,350	X		8,800	4 WELLS 2 SPRINGS	X	.20			
* JOHNSTOWN	53,949	X	P	22,000	SEVERAL RUNS	2347.00	10.00	18.00	DC KC	
JOHNSTOWN WATER CO	84,000	1933		22,000	AND CREEKS	-	-			
* JOHNSTOWN	-	1914	P	50	SALT LICK RUN	X	5.00	X	DC KC	
SALT LICK WATER CO	200	X		50		X	-			
* LANCASTER /MWA/	61,055	1957	M	22,000	CONESTOGA CREEK	X	15.00	X	P-CA TCO(MTPS SV)FRSA	
PLANT 1	66,665	1957		22,000		X	-		KP DC VS	

[illegible]
REV. 1-64
SHEET-2

MUNICIPAL WATER SUPPLY DATA

Communities of 25,000 population and over

COMMUNITY OR DISTRICT	TREATMENT PLANT: RATED CAPACITY / OVERLOAD CAPACITY MGD	PLANT OUTPUT: AVERAGE MGD / MAXIMUM DAY MG	PLANT OUTPUT: MAXIMUM MONTH MG / MAXIMUM HOUR MG	AVERAGE OUTPUT: DOMESTIC / COMMERCIAL MGD	AVERAGE OUTPUT: INDUSTRIAL / PUBLIC & OTHER MGD	LABORATORY CONTROL	PUMPING CAPACITY: RAW WATER / FINISHED WATER MGD	DISTRIBUTION STORAGE: PUMPED TO MAINS / GRAVITY TO MAINS MG	WILL DISTRIBUTION SYSTEM SATISFY MAXIMUM DEMAND	IMPROVEMENTS NEEDED	REMARKS
(11)	(12)	(13)	(14)	(15)	(16)	(17)	(18)	(19)	(20)	(21)	(22)
PENNSYLVANIA CONT'D											
* BEAVER FALLS	7.50	5.80	X	X	X	A	X	.69	YES	N	
MUNICIPAL AUTHORITY	X	X	X	X	X		X	18.00			
* BELLEVUE	18.00	10.00	300.00	X	X	A	-	4.00	NO	M	
MUNICIPAL AUTHORITY	11.00	11.50	X	X	X		-	8.00		TDL	
* BERWICK	2.18	3.00	X	X	X	X	X	.08	X	N	5-13-19-TOTAL
BERWICK WATER CO	X	X	X	X	X		X	-			FOR BOTH
* BERWICK	2.90	-	X	X	X	X	X	-	X	N	6-SUSQUEHANNA RIVER
BERWICK WATER CO	X	-	X	X	X		X	-			STAND BY
* BETHLEHEM	24.00	21.00	X	X	X	A	-	3.50	YES	N	
BETHLEHEM MUN W AUTH	X	X	X	X	X		6.00	20.00			
* BRISTOL	4.50	6.80	X	X	X	C	X	.25	X	N	
	-	X	X	X	X		X	1.15			
* BRISTOL TWP	8.00	6.00	X	X	X	A	24.00	2.00	YES	N	1-LOWER BUCKS COUNTY
/LEVITTOWN/	11.00	7.50	X	X	X		23.50	1.75			WATER AUTHORITY
* BUTLER	6.00	4.00	X	X	X	A	X	.13	X	N	6-ALLEGHENY RIVER
WATER COMPANY	X	X	X	X	X		X	3.45			AUXILIARY
* CHARLEROI	7.00	6.50	X	X	X	C	X	.23	X		
MUNICIPAL W AUTH	X	X	X	X	X		X	12.50		G	
* CHESTER	30.00	24.00	752.00	4.60	13.30	A	33.00	15.00	YES	N	
MUNICIPAL AUTHORITY	30.00	30.00	1.20	1.20	1.60		-	80.00			
* CORAOPOLIS	1.50	2.00	X	X	X	C	X	.25	X	M	
	X	X	X	X	X		X	3.00		DL	
* CUMBERLAND VAL TWP	X	11.40	X	X	X	A	X	.38	X	N	
EVITTS CREEK W CO	X	X	X	X	X		X	15.38			
CUMBERLAND VAL TWP	-	.01	X	X	X	N	X	-	X		
CENTERVILLE W ASSN	-	X	X	X	X		X	.03		T	
* EASTON	8.00	5.00	174.00	1.50	1.50	A	12.00	.28	YES	N	
	8.00	7.00	.30	1.30	.70		12.00	21.20			
* EASTON	X	.03	X	X	X	A	X	-	YES	N	
	X	X	X	X	X		X	-			
* ELIZABETH	4.00	5.50	X	.85	1.64	A	X	.31	YES	M	1-WATER CORPORATION
MONONGAHFLA VALLEY	X	X	X	.49	.25		X	2.20		DL	
* ERIE	32.00	22.00	881.00	16.80	13.80	A	56.50	16.00	YES	N	5-15-16-19-TOTAL
CHESTNUT ST PLANT	37.00	37.60	X	5.00	1.80		48.30	50.00			FOR BOTH
* ERIE	28.00	16.00	714.00	-	-	A	46.00	-	X	X	
WEST PLANT	36.00	28.00	X	-	-		37.00	-			
FALLS /TWP/	1.50	.62	X	X	X	C	1.50	-	YES	U	
/WATER AUTHORITY/	1.50	.70	X	X	X		1.50	.70			
* GERMAN TWP	3.50	1.70	X	X	X	C	X	.05	X		
S W PENNA WATER CO	X	X	X	X	X		X	.85		D	
* HARRISBURG	20.00	16.00	X	X	X	A	X	-	X	N	
	X	X	X	X	X		X	51.00			
* HAZLETON	X	5.00	X	X	X	N	X	-	X	N	
WATER AUTHORITY	X	X	X	X	X		X	108.50			
* JOHNSTOWN	10.00	13.00	X	2.40	3.00	A	-	-	YES	N	
JOHNSTOWN WATER CO	X	15.20	X	1.80	.50		18.00	6.00			
* JOHNSTOWN	X	X	X	X	X	A	X	-	X	N	
SALT LICK WATER CO	X	X	X	X	X		X	-			
* LANCASTER /MWA/	16.00	8.00	X	X	X	A	X	5.25	X	N	5-19-TOTAL FOR BOTH
PLANT 1	X	X	X	X	X		X	22.50			SOURCES

MUNICIPAL WATER SUPPLY DATA
Communities of 25,000 population and over

COMMUNITY OR DISTRICT	1960 POPULATION: ESTIMATED POPULATION SERVED	YEAR STARTED: FOR SUPPLY / FOR PRES. PLANT	OWNERSHIP	NUMBER OF SERVICES: NUMBER OF METERS	SOURCE OF SUPPLY	STORAGE: IMPOUNDED / RAW WATER (After Trans.)	SAFE YIELD OF IMPOUNDED: MAXIMUM DEPENDABLE DRAFT (Gr. water)	TRANSMISSION CAPACITY (Max.)	TREATMENT
(1)	(2)	(3)	(4)	(5)	(6)	MG (7)	MGD (8)	MGD (9)	(10)
PENNSYLVANIA CONT'D									
* LANCASTER /MWA/ PLANT 2	- 33,335	1957 1957	M	- -	SUSQUEHANNA RIVER	- -	NO LIMIT -	-	P-TC CALT HP SMO FRA KP DCX VS
* LEBANON /WATER AUTHORITY/	30,845 22,500	1946 1955	M	11,500 11,000	HIGHBRIDGE RESERVOIR HAMMER CR/STANDBY/	X X	23.50 X	X	KP NG DC
* LEBANON /WATER AUTHORITY/	- 22,500	1946 1955	M	- -	SWATARA CREEK	X X	X -	X	P-CAL MB SB FRS DC NG
* LEWISTOWN	12,460 25,000	1927 X	M	7,623 7,626	COOPERS-LAUREL-LINGLE-TREASTER-MINEHART RUNS	X X	2.40 -	X	DC
* LOWER PAXTON /TWP/ HARRISBURG SUB W CO	17,618 15,000	1959 1959	P	8,441 8,441	BEAVER CREEK	X X	6.00 -	X	P-CAS SB FRS DC
* LOWER PAXTON /TWP/ HARRISBURG SUB W CO	- 15,000	1959 1959	P	- -	PARK SUPPLY SPRINGS	- -	- X	-	H-FPZ DC
LOWER PAXTON TWP LINGLESTOWN W CO	- 520	1954 X	P	130 X	2 WELLS	X X	- .12	X	DH
LOWER PAXTON TWP ST THOMAS W CO	- 200	1954 X	P	52 X	WELL	X X	- .04	X	DH
* MC KEESPORT	45,489 78,000	1908 1957	M	15,500 15,500	YOUGHIOGHENY RIVER & MONONGAHELA RIVER	- -	NO LIMIT -	-	PH-CALS TC DC NG MI SOV FRS DC
* MEDIA	5,803 25,000	X 1957	M	6,000 5,500	RIDLEY CREEK /CHESTER CREEK AUX/	X X	4.00 -	X	P-CAL TC DC MT SO FRS NG KP
* MILTON WHITE DEER MTN W CO	7,972 25,000	1956 X	P	5,260 6,520	SPRUCE RUN/IMP/ WHITE DEER CREEK	X X	7.80 -	X	DCH
* NEW CASTLE WATER COMPANY	44,790 69,500	1897 1937	P	16,600 15,800	SHENANGO RIVER	- -	NO LIMIT -	-	PI-CAIL DC KP MB SB TCD FRS VS
* NEW KENSINGTON MUNICIPAL AUTHORITY	23,485 50,000	1912 1957	M	X X	ALLEGHENY RIVER	- 14.00	NO LIMIT -	-	PH-CAL AT SM R FRS DC TCD VS
* NORRISTOWN NORRISTOWN WATER CO	38,925 70,000	1924 1961	P	16,000 7,000	SCHUYLKILL RIVER	- -	NO LIMIT -	-	P-AO DC CAL TC M SC TS FRS DC KP
* NORTHAMPTON MUNICIPAL AUTHORITY	8,866 30,000	1950 1961	M	8,300 8,275	SPRING MILL RES AND LEHIGH RIVER	60.00 -	X -	6.00	P-TC CALS DCX MPT SBO FRS NG KP DC
* OAKMONT	7,504 60,000	1962 1954	M	10,900 10,500	ALLEGHENY RIVER 5 DRILLED WELLS	X X	NO LIMIT X	X	P-CALOS TC DC MBPT SMV FAR DC
PHILADELPHIA BELMONT PLANT	2,002,512 419,280	1805 1963	M	529,000 522,000	SCHUYLKILL RIVER	1200.00 396.40	NO LIMIT -	1300.00	P-SO DC CAL TC MB SO FRS FGS DC KC VA
PHILADELPHIA QUEEN LANE PLANT	- 591,300	1801 1910	M	- -	SCHUYLKILL RIVER	- -	NO LIMIT -	-	P-DC TC SO DC CA MTP SOM DC FRS DC VA
PHILADELPHIA TORRESDALE PLANT	- 994,420	1851 1959	M	- -	DELAWARE RIVER	- -	NO LIMIT -	-	P-SO DCX CAL TC MTP SOM FRS KCP DCX VA
* PHILADELPHIA SUB WATER CO PLANT 1	- 140,000	1901 1958	P	155,000 155,000	CRUM CREEK	8925.00 -	59.00 -	-	P-CAL TC MB SO FRS NC KP DC
* PHILADELPHIA SUB WATER CO PLANT 2	- 140,000	1908 1948	P	- -	NESHAMINY CREEK	- -	12.00 -	-	P-CAL TC MTP SBO FRS NC KCP DC
* PHILADELPHIA SUB WATER CO PLANT 3	- 140,000	1901 1958	P	- -	PICKERING PER KIOMEN CREEKS SCHUYLKILL R	- -	29.50 -	-	P-CAL TC SO FRS NC KP DC
* PHILADELPHIA SUB WATER CO PLANT 4	- 140,000	1913 1948	P	- -	PENNPACK CREEK	- -	1.50 -	-	P-CAL TC MB SBO FARS KP DC
* PHILADELPHIA SUB WATER CO	- 140,000	X X	P	- -	9 WELLS	- -	- 6.50	-	DCH
* PITTSBURGH PITTSBURGH M W W	604,332 650,000	1908 1953	M	123,000 85,000	ALLEGHENY RIVER	- -	NO LIMIT -	480.00	P-DC CALSO MB SOM FGS DC KC VS TD

FHD 3109-0
REV. 1-66
00057-0

MUNICIPAL WATER SUPPLY DATA

Communities of 25,000 population and over

COMMUNITY OR DISTRICT	TREATMENT PLANT: RATED CAPACITY / OVERLOAD CAPACITY MGD	PLANT OUTPUT: AVERAGE MGD / MAXIMUM DAY MG	PLANT OUTPUT: MAXIMUM MONTH MG / MAXIMUM HOUR MG	AVERAGE OUTPUT: DOMESTIC / COMMERCIAL MGD	AVERAGE OUTPUT: INDUSTRIAL / PUBLIC & OTHER MGD	LABORATORY CONTROL	PUMPING CAPACITY: RAW WATER / FINISHED WATER MGD	DISTRIBUTION STORAGE: PUMPED TO MAINS / GRAVITY TO MAINS MG	WELL WATER SUPPLY AFFECTED BY SALT WATER	IMPROVEMENTS NEEDED	REMARKS
(11)	(12)	(13)	(14)	(15)	(16)	(17)	(18)	(19)	(20)	(21)	(22)
PENNSYLVANIA CONT'D											
* LANCASTER /MNA/ PLANT 2	12.00 X	4.00 X	- -	- -	- -	A	- -	- -	X	N	
* LEBANON /WATER AUTHORITY/	11.00 X	6.00 X	X X	X X	X X	A	X X	1.00 61.00	X	T LG	
* LEBANON /WATER AUTHORITY/	X X	X X	X X	X X	X X	A	X X	- -	X	T LG	
* LEWISTOWN	X X	4.25 X	X X	X X	X X	A	X X	X 4.25	X	US	
* LOWER PAXTON /TWP/ HARRISBURG SUB W CO	3.00 X	2.54 X	X X	X X	X X	N	X X	10.00 3.00	X	U G	5-12-13-19 TOTAL FOR SOURCE 1 & 2
* LOWER PAXTON /TWP/ HARRISBURG SUB W CO	- -	- -	- -	- -	- -	N	- -	- -	X	U G	
LOWER PAXTON TWP LINGLESTOWN W CO	.12 X	.04 X	X X	X X	X X	N	X X	- .06	X	N	
LOWER PAXTON TWP ST THOMAS W CO	.04 X	X X	X X	X X	X X	N	X X	- .06	X	N	
* MC KEESPORT	10.84 12.50	9.00 12.50	368.00 X	X X	X X	A	14.00 12.50	.60 7.50	YES	N	
* MEDIA	6.00 X	3.50 X	X X	X X	X X	A	X X	.12 2.75	X	N	
* MILTON WHITE DEER MTN W CO	X X	3.50 X	X X	X X	X X	B	X X	1.00 3.00	X	US	
* NEW CASTLE WATER COMPANY	8.00 12.00	6.60 9.60	344.00 X	3.50 1.52	1.25 .33	A	19.00 22.50	1.00 8.40	YES	N	
* NEW KENSINGTON MUNICIPAL AUTHORITY	9.00 X	5.50 6.50	160.00 X	1.60 .23	2.70 .33	A	19.50 19.50	.28 10.00	YES	N	
* NORRISTOWN NORRISTOWN WATER CO	10.90 15.00	7.00 10.00	230.00 .25	X X	X X	A	24.00 21.00	.30 22.20	YES	N	
* NORTHAMPTON MUNICIPAL AUTHORITY	3.50 4.00	1.40 2.20	1.70 X	X X	X X	A	6.00 9.00	.28 3.25	YES	DL	
* OAKMONT	6.00 X	5.50 X	X X	X X	X X	A	X X	.38 6.76	X	D	
PHILADELPHIA BELMONT PLANT	84.00 486.00	78.00 108.00	12868.00 X	- -	- -	A	735.00 543.00	17.35 767.00	X	N	5-7-TOTAL FOR 3 PLANTS
PHILADELPHIA QUEEN LANE PLANT	120.00 X	110.00 120.00	X -	- -	- -	C	- -	40.00 -	X	D	
PHILADELPHIA TORRESDALE PLANT	282.00 X	185.00 X	X -	- -	- -	A	- -	- -	X	N	
* PHILADELPHIA SUB WATER CO PLANT 1	25.00 31.00	46.40 72.00	1713.00 5.00	38.30 5.90	4.80 .70	A	- -	X 82.50	YES	N	5-13-14-15-16-17-TOTAL FOR PLANTS 1-2-3
* PHILADELPHIA SUB WATER CO PLANT 2	12.00 12.00	- -	- -	- -	- -	A	- -	- -	YES	N	
* PHILADELPHIA SUB WATER CO PLANT 3	26.00 31.00	- -	- -	- -	- -	A	- -	- -	YES	N	
* PHILADELPHIA SUB WATER CO PLANT #	1.50 X	X X	X X	X X	X X	A	X X	X -	YES	N	1-PENNPACK CREEK PLANT
* PHILADELPHIA SUB WATER CO	X X	X X	X X	X X	X X	A	X X	X -	YES	N	1-LOWER MERION TWP
* PITTSBURGH PITTSBURGH M W W	120.00 120.00	95.00 138.96	2813.25 X	X X	X X	A	400.00 280.00	50.00 459.48	YES	T	14-18-TOTAL FOR ALL

MUNICIPAL WATER SUPPLY DATA
Communities of 25,000 population and over

COMMUNITY OR DISTRICT	1960 POPULATION: ESTIMATED POPULATION SERVED	YEAR OPER. START.: PUB. SUPPLY / PUB. TREAT. PLANT	OWNERSHIP	NUMBER OF SERVICES: NUMBER OF METERS	SOURCE OF SUPPLY	STORAGE: IMPOUNDED: RAW WATER (After Trans.) MG	SAFE YIELD IMPOUNDED: MAXIMUM DEPENDABLE DRAFT (Gr. water) MGD	TRANSMISSION CAPACITY (Max.) MGD	TREATMENT
(1)	(2)	(3)	(4)	(5)	(6)	(7)	(8)	(9)	(10)
PENNSYLVANIA CONT'D									
* PITTSBURGH SO PITTSBURGH W CO	- 210,000	1959 1960	P	93,500 93,329	MONONGAHELA RIVER	- -	NO LIMIT -	-	P-CAS TC MST SMOV FRS DC VS
* PITTSBURGH SO PITTSBURGH W CO	- 210,000	1905 1953	P	- -	MONONGAHELA RIVER	- -	NO LIMIT -	-	P-CALS TC MST SMOV FRS KP DC R VS
* POTTSTOWN	26,144 31,000	1870 1927	M	8,080 5,000	SCHUYLKILL RIVER	- -	NO LIMIT -	6.00	P-DC CAL TC MP SO FRS DC KP
* POTTSVILLE MUN W AUTHORITY	21,659 33,400	1834 1959	M	12,391 691	WOLF CREEK AND 4 SMALL RUNS	1475.00 -	7.50 -	X	DC KCP
* READING/M W W/ ONTELAUNEE PLANT	98,177 125,715	1935 1956	M	30,046 30,046	MAIDEN CREEK /ONTELAUNEE LAKE/	3980.00 -	37.00 -	40.00	P-CAL TCO MB SO FRSA AT DC NG KP
* READING ANTIETAM PLANT	- 4,285	1842 1936	M	- -	ANTIETAM CREEK /ANTIETAM LAKE/	X -	5.00 -	X	AT FGS DC
* SCRANTON PENN GAS AND W CO	111,443 155,000	X X	P	45,000 38,000	30 RESERVOIRS AND 2 WELLS	X X	X X	X	DC
* SHALER TWP	24,939 25,550	1951 1951	M	6,800 6,800	3 DRILLED WELLS	X X	- X	X	PH-CL KC MB SO FRAZ DC
* SHAMOKIN ROARING CREEK W CO	13,674 45,000	1886 1948	P	12,030 11,858	S BR OF ROARING CREEK AND TROUT RUN	X X	11.00 -	X	DC KC MT
* SHARON SHENANGO VAL W CO	25,267 59,000	1883 1959	P	15,875 15,875	SHENANGO RIVER	- -	NO LIMIT -	-	P-CAL MTP SOM FAR KP TD
* S PITTSBURGH W CO HAYS MINE PLANT	- 210,000	1903 1953	P	104,000 104,000	MONONGAHELA RIVER	- -	NO LIMIT -	X	P-TC AT CALS MB SOMV R /MB SO/ /MS SV/ VS FRS
* S PITTSBURGH W CO ALDRICH PLANT	- 210,000	1961 1961	P	- -	MONONGAHELA RIVER	- -	NO LIMIT -	X	P-DCX CT KP TC MI CS SOM R FRS KC VA DCX
* WASHINGTON CITIZENS WATER CO	23,545 42,000	1887 1942	P	10,000 X	CHARTIERS CREEK AND TRIBUTARIES	X -	10.30 -	-	P-AT CLIA MP SOM FRS DC
* WESTMORELAND CO MA BEAVER RUN PLANT	- 146,720	1943 1952	M	43,000 43,000	RESERVOIR ON BEAVER CREEK	10000.00 -	30.00 X	-	P-AM CALS DC(MTPS SV) FRS DC FZ
* WESTMORELAND CO MA BRIDGEPORT PLANT	- 5,295	1929 X	M	- -	JACOBS CREEK	- -	- -	-	P-CAL TC MB SO FRS DC
* WESTMORELAND CO MA GREENSBURG PLANT	- 27,985	1895 X	M	- -	GREENLICK-ARMEL-NINE MILE & TWP LINE RUNS	- -	X X	-	DC
* WILKES BARRE PENN GAS AND W CO	63,551 32,930	X X	P	X X	IMPOUNDING RESERVOIRS	X X	X -	X	P-CAL DC TC MT SO FRS NG KP
* WILKES BARRE PENN GAS AND W CO	- 193,070	X X	P	X X	IMP RESERVOIRS	X X	X -	X	DC
* WILKINSBURG/PENN JOINT WATER AUTH/	30,066 210,000	1927 1961	M	38,000 38,000	ALLEGHENY RIVER	- 3.00	NO LIMIT -	-	P-DC CALS TCO MBP SB FRGS KP DCX VS
* WILLIAMSPORT	41,967 60,000	1959 X	M	15,000 15,000	MOSQUITO CREEK- HAGERMAN RUN 9 WELLS	X X	500.00 X	X	DC
* WORMLEYSBURG RIVERTON CONS W CO	1,794 55,000	1909 1957	P	14,454 14,454	YELLOW BREECHES CREEK	5.00 -	15.00 -	-	P-CA MPS SOV FRS DC VS
* YORK YORK WATER CO	54,504 109,000	1957 1957	P	31,162 8,411	SOUTH BRANCH CODORUS CREEK	X X	X -	X	P-CAL MP SC FRS NG DC KP

FPHL 3550-2
REV. 1-64
SHEET-2

MUNICIPAL WATER SUPPLY DATA

Communities of 25,000 population and over

COMMUNITY OR DISTRICT	TREAT-MENT PLANT: RATED CAPACITY / OVERLOAD CAPACITY MGD	PLANT OUTPUT: AVERAGE MGD / MAXIMUM DAY MG	PLANT OUTPUT: MAXIMUM MONTH MG / MAXIMUM HOUR MG	AVERAGE OUTPUT: DOMESTIC / COMMERCIAL MGD	AVERAGE OUTPUT: INDUSTRIAL / PUBLIC & OTHER MGD	LABORATORY CONTROL	PUMPING CAPACITY: RAW WATER / FINISHED WATER MGD	DISTRIBUTION STORAGE: PUMPED TO MAINS / GRAVITY TO MAINS MG	FULL DISTRIBUTION SYSTEM MAPS AVAILABLE	IMPROVEMENTS NEEDED	REMARKS
(11)	(12)	(13)	(14)	(15)	(16)	(17)	(18)	(19)	(20)	(21)	(22)
PENNSYLVANIA CONT'D											
* PITTSBURGH	16.00	15.00	-	X	X	A	-	1.00	YES	N	1-ALDRICH STATION
SO PITTSBURGH W CO	X	X	X	X	X		-	5.00			
* PITTSBURGH	51.50	48.00	-	X	X	A	-	1.17	YES	N	1-BECKS RUN PLANT
SO PITTSBURGH W CO	X	X	X	X	X		-	18.75			
* POTTSTOWN	4.50	4.00	136.00	X	X	A	6.00	1.40	YES		
	6.00	6.00	.25	X	X		6.00	12.50		TDL	
* POTTSVILLE	X	5.00	X	X	X	N	-	1.00	YES	N	
MUN W AUTHORITY	X	X	X	X	X		-	7.40			
* READING/M W W/	40.00	22.00	X	X	X	A	40.00	10.00	YES	N	5-18-19 TOTAL FOR BOTH
ONTELAUNEE PLANT	X	X	X	X	X		65.00	65.40			
* READING	2.00	.75	X	X	X	A	-	-	YES	N	
ANTIETAM PLANT	X	X	X	X	X		-	-			
* SCRANTON	X	29.50	X	X	X	A	X	-	X	N	
PENN GAS AND W CO	X	X	X	X	X		X	7964.00			
* SHALER TWP	2.59	2.00	X	X	X	C	X	.01	X	N	
	X	X	X	X	X		X	2.35			
* SHAMOKIN	X	4.20	X	X	X	N	X	-	X	N	
ROARING CREEK W CO	X	X	X	X	X		X	8.70			
* SHARON	14.00	7.50	274.00	3.38	.75	A	26.00	1.00	YES	N	
SHENANGO VAL W CO	20.00	10.50	X	.98	2.40		22.50	8.00			
* S PITTSBURGH W CO	51.50	48.00	1534.00	X	23.00	A	78.40	1.17	YES	N	5-13-14-16-TOTAL FOR
MAYS MINE PLANT	65.00	63.00	70.00	X	X		79.60	23.75			BOTH-10-CONTD DCX
* S PITTSBURGH W CO	16.00	-	-	-	-	A	25.00	1.00	YES	N	
ALDRICH PLANT	24.00	-	-	-	-		30.00	-			
* WASHINGTON	9.00	2.50	150.60	.90	1.82	A	22.00	8.00	YES	N	
CITIZENS WATER CO	6.00	7.00	X	.49	.17		10.00	3.00			
* WESTMORELAND CO MA	X	19.40	X	X	X	A	X	X	YES	N	5-7-8-TOTAL FOR ALL
BEAVER RUN PLANT	X	X	X	X	X		X	X			PLANTS
* WESTMORELAND CO MA	2.50	.70	X	X	X	A	X	X	YES	N	
BRIDGEPORT PLANT	X	X	X	X	X		X	X			
* WESTMORELAND CO MA	X	3.70	X	X	X	A	X	X	YES	N	
GREENSBURG PLANT	X	X	X	X	X		X	X			
* WILKES BARRE	9.80	5.80	X	X	X	A	X	-	X	N	19-ENTIRE SYSTEM GRAVITY
PENN GAS AND W CO	X	X	X	X	X		X	11281.00			FED FROM IMPOUNDING RES
* WILKES BARRE	X	34.00	X	X	X	A	X	-	X	N	
PENN GAS AND W CO	X	X	X	X	X		X	-			
* WILKINSBURG/PENN	20.00	16.00	570.00	6.60	6.40	A	51.00	1.50	YES		
JOINT WATER AUTH/	23.00	23.30	X	.70	1.80		-	39.00		D	
* WILLIAMSPORT	X	7.50	X	X	X	A	X	X	X	N	
	X	X	X	X	X		X	530.00			
* WORMLEYSBURG	8.10	5.00	187.00	3.80	.30	A	12.00	-	YES	N	
RIVERTON CONS W CO	10.10	7.70	X	.40	.50		10.00	4.17			
* YORK	21.00	15.00	X	X	X	A	X	X	X	S	
YORK WATER CO	X	X	X	X	X		X	3.86			

PHS 3000-2
REV. 1-60
SHEET-1

MUNICIPAL WATER SUPPLY DATA
Communities of 25,000 population and over

COMMUNITY OR DISTRICT	1960 POPULATION: ESTIMATED POPULATION SERVED	YEAR SERV. START.: FOR SUPPLY / FOR TOTAL FACILITY	OWNERSHIP	NUMBER OF SERVICES: NUMBER OF METERS	SOURCE OF SUPPLY	STORAGE IMPOUNDED: RAW WATER (After Treat.) MG	SAFE YIELD IM-POUNDED: MAXIMUM DEPENDABLE DRAFT (Gr. water) MGD	TRANS-MISSION CAPACITY (Max.) MGD	TREATMENT
(1)	(2)	(3)	(4)	(5)	(6)	(7)	(8)	(9)	(10)
PUERTO RICO									
* AGUADILLA	15,943	1916	M	8,904	LAKE GUAJATACA	6.00	4.00	5.00	P-CAL MB SB FRS DCS VT
	44,520	1938		13,220		-	-		
ARECIBO PLANT 1	28,828	1903	M	11,232	TANAMA RIVER	-	2.00	3.00	P-CAL MB SB FRS DCS VT
	28,880	1928		11,157		-	-		
ARECIBO PLANT 2	-	1955	M	-	OJO DEL AGUA SPRING	-	-	4.00	DCS VT
	28,880	1955		-		-	4.00		
* CAGUAS PLANT 1	32,015	1918	M	10,910	QUEBRADILLAS AND	-	1.95	2.00	P-CAL MB SB FRS DCS VT
	27,775	1960		10,406	TURABO RIVERS	-	-		
* CAGUAS PLANT 2	-	1957	M	-	BAIROA DEEP WELL	-	-	-	DCS VT
	27,775	X		-		-	.36		
* GUAYAMA	19,183	1886	M	6,817	RIO GUAMANI	-	1.00	1.50	P-CAL MB SB FRS DCS VT
	34,445	1939		6,451		-	-		
* HATILLO	2,582	1924	M	3,630	CAMUY RIVER	X	.50	X	P-CAL KP MB SO FRS DCS V
	31,195	1957		3,427		X	-		
* HUMACAO	8,805	1912	X	6,135	RIO HUMACAO	-	1.00	1.00	P-CAL MB SB FRS DCS VT
	30,665	1939		5,867		-	-		
MAYAGUEZ PLANT 1	50,147	1862	M	14,386	YAGUEZ RIVER	-	2.40	5.00	P-CAL MB SB FRS DCS VT
	35,965	1927		13,730		-	-		
MAYAGUEZ PLANT 2	-	1955	M	-	CANAS RIVER	-	2.00	6.00	P-CAL AS MP SB FRS DCS VT
	35,965	1955		-		-	-		
PONCE SOURCE 1	114,286	1878	M	22,642	PORTUGUES RIVER	-	3.00	5.00	P-CAL MB SB FRS DCS VT
	37,735	1929		19,561		-	-		
PONCE SOURCE 2	-	1936	M	-	6 DEEP WELLS	-	-	-	DCS VT
	37,735	-		-	/STANDBY/	-	5.80		
PONCE SOURCE 3	-	1959	M	-	GARZAS LAKE	-	10.00	13.00	P-CAL MB SB FRS DCS AS VT
	37,735	1959		-		-	-		
* SAN GERMAN	7,790	1942	M	5,006	RIO CAIN AND	-	1.00	1.00	P-CAL MB SB FRS DCS AS VT
	25,030	1957		4,609	RIO HOCONUCO	-	-		
* SAN JUAN GUAYNABO PLANT	432,377	1929	M	145,802	BAYAMON AND GUAYNABO	1700.00	20.00	35.00	P-CAL DCS MP SO FRS KP VS
	182,255	1929		132,764	RIVERS	-	-		
* SAN JUAN LOIZA PLANT	-	1950	M	-	RIO GRANDE DE LOIZA	6500.00	100.00	40.00	P-AS CAL DCS KP MPT SB FRS TC VS
	182,250	1964		-	/IMPOUNDED/	-	-		
* SAN JUAN RIO PIEDRAS PLANT	-	1890	M	-	PIEDRAS RIVER	-	X	X	P-AS CAL DCS KP MP SB FRS TC VT
	182,250	1960		-		-	-		
* SAN JUAN	-	1945	M	-	DEEP WELLS	-	-	X	DW
	182,250	1945		-		-	X		
RHODE ISLAND									
* BRISTOL COUNTY WATER CO PLANT 1	-	1912	P	1,002	E. BR. KICKEMUIT R.	46.00	4.20	3.20	P-CAL TC MB SO DC SC KP FRS DC VS KC
	24,000	1947		9,458	& LUCK BR. PALMER R.	-	-		
* BRISTOL COUNTY WATER CO PLANT 2	-	1957	P	-	3 WELLS	-	-	-	1-AC CL FPS DC VS
	15,900	1952		-		-	2.50		
CRANSTON SOURCE 1	66,766	1876	M	X	PROVIDENCE	-	-	-	PROVIDENCE
	(66,765)	-		X		-	-		
CRANSTON SOURCE 2	-	X	M	X	KENT COUNTY	-	-	-	KENT COUNTY WATER AUTHORITY
	(1,730)	-		X	WATER AUTHORITY	-	-		

PHS 5120-2
REV. 1-66
080974

MUNICIPAL WATER SUPPLY DATA

Communities of 25,000 population and over

COMMUNITY OR DISTRICT	TREATMENT PLANT: RATED CAPACITY / OVERLOAD CAPACITY MGD	PLANT OUTPUT: AVERAGE MGD / MAXIMUM DAY MG	PLANT OUTPUT: MAXIMUM MONTH MG / MAXIMUM HOUR MG	AVERAGE OUTPUT: DOMESTIC / COMMERCIAL MGD	AVERAGE OUTPUT: INDUSTRIAL / PUBLIC & OTHER MGD	LABORATORY CONTROL	PUMPING CAPACITY: RAW WATER / FINISHED WATER MGD	DISTRIBUTION STORAGE: PUMPED TO MAINS / GRAVITY TO MAINS MG	WILL WATER SYSTEM BE ADEQUATE NEXT 10 YEARS	IMPROVEMENTS NEEDED	REMARKS
(11)	(12)	(13)	(14)	(15)	(16)	(17)	(18)	(19)	(20)	(21)	(22)
PUERTO RICO											
* AGUADILLA	3.00 4.50	3.09 4.50	103.09 X	X X	X X	A	- -	- 1.79	YES	T	
ARECIBO PLANT 1	1.50 2.00	1.56 2.06	49.58 X	X X	X X	A	- -	- 2.89	YES	N	5-TOTAL FOR BOTH PLANTS
ARECIBO PLANT 2	4.00 4.00	1.43 1.50	54.70 X	X X	X X	A	- 4.00	- -	YES	N	
* CAGUAS PLANT 1	4.75 7.10	3.57 4.20	119.28 X	X X	X X	A	- -	- 3.16	YES	N	5-TOTAL FOR BOTH PLANTS
* CAGUAS PLANT 2	.36 X	.29 .48	8.93 X	X X	X X	N	- .36	- -	YES	N	
* GUAYAMA	1.50 2.30	1.56 1.80	51.14 X	X X	X X	A	- -	- 1.42	YES	N	
* HATILLO	.50 X	X X	X X	X X	X X	C	X X	X .39	X	X	
* HUMACAO	1.00 1.50	1.24 1.50	41.60 X	X X	X X	A	- -	- .85	YES	S T	
MAYAGUEZ PLANT 1	3.60 4.00	.89 3.00	26.70 X	X X	X X	A	- -	- 1.98	YES	S	5-TOTAL FOR BOTH PLANTS
MAYAGUEZ PLANT 2	5.00 6.00	4.84 4.80	174.49 X	X X	X X	A	- -	1.90 -	YES	S	
PONCE SOURCE 1	4.80 5.00	3.16 4.00	115.00 -	X X	X X	A	- -	- 4.92	YES	N	5-TOTAL FOR ALL SOURCES
PONCE SOURCE 2	5.00 5.00	5.69 6.95	186.60 X	X X	X X	N	- 5.00	- -	YES	N	
PONCE SOURCE 3	5.00 6.50	5.62 7.00	179.20 X	X X	X X	A	- -	- -	YES	N	
* SAN GERMAN	2.00 3.00	1.18 1.25	35.90 X	X X	X X	A	.50 .30	- .73	YES	N	
* SAN JUAN GUAYNABO PLANT	26.00 30.00	27.70 30.00	854.00 -	X X	X X	A	12.00 -	- 10.00	YES	N	5-TOTAL FOR BOTH PLANTS
* SAN JUAN LOIZA PLANT	45.00 67.50	34.10 37.80	1136.00 X	X X	X X	A	50.00 -	- 10.00	YES	N	
* SAN JUAN RIO PIEDRAS PLANT	4.50 6.70	3.34 4.50	124.34 X	- X	- X	A	- -	- -	YES	N	
* SAN JUAN	1.40 1.40	1.00 1.40	31.40 X	X X	X X	A	- -	- -	YES	N	
RHODE ISLAND											
* BRISTOL COUNTY WATER CO PLANT 1	4.00 6.00	2.70 4.50	105.60 .23	.99 .66	.82 .74	A	14.40 11.88	.05 2.48	YES	N	5-TOTAL FOR BOTH PLANTS
* BRISTOL COUNTY WATER CO PLANT 2	2.00 2.00	.80 1.70	41.70 .08	X X	X X	A	3.00 2.50	.05 1.00	YES	N	
CRANSTON SOURCE 1	- -	- -	- -	- -	- -	N	- -	- -	X	-	6-SYSTEM OWNED BY PROVIDENCE
CRANSTON SOURCE 2	- -	- -	- -	- -	- -	N	- -	- -	X	-	6-SYSTEM OWNED BY KENT CO W AUTH

PHS 23004
REV. 1-64
SHEET-1

MUNICIPAL WATER SUPPLY DATA
Communities of 25,000 population and over

COMMUNITY OR DISTRICT	1960 POPULATION: ESTIMATED POPULATION SERVED	YEAR OPER. START.: PRES. SUPPLY / PRES. TREAT. PLANT	OWNERSHIP	NUMBER OF SERVICES: NUMBER OF METERS	SOURCE OF SUPPLY	STORAGE: IMPOUNDED / RAW WATER (After Treat.)	SAFE YIELD IMPOUNDED / MAXIMUM DEPENDABLE DRAFT (Gr. water)	TRANSMISSION CAPACITY (Max.)	TREATMENT
(1)	(2)	(3)	(4)	(5)	(6)	MG (7)	MGD (8)	MGD (9)	(10)
RHODE ISLAND CONT'D									
EAST PROVIDENCE SOURCE 1	41,955 21,560	1934 1962	M	11,378 11,378	TEN MILE RIVER	420.00 -	5.00 -	7.00	P-AS CAS TC SO VS DC FRSA KP DC
EAST PROVIDENCE SOURCE 2	- 21,560	1957 1957	M	- -	4 GRAVEL PACKED WELLS	- -	- 3.50	-	DH VT
* KENT COUNTY WATER AUTHORITY	- 17,875	1944 1942	M	12,506 12,438	2 WELLS	- -	- 4.30	-	DH KP
* KENT COUNTY WATER AUTHORITY	- 23,710	1961 X	M	- -	CARRS POND AND 24 WELLS	218.00 -	.40 2.30	.12	DH KC
* KENT COUNTY WATER AUTHORITY	- (9,530)	1953 1953	M	- -	PROVIDENCE	- -	- -	-	PROVIDENCE
* NEWPORT PLANT 1	47,849 28,530	1942 1959	M	10,026 10,026	VARIOUS BROOKS	1036.00 -	4.20 -	-	P-CAL DC AT MP SO DD FRA DC KP VS
* NEWPORT PLANT 2	- 28,710	1962 1944	M	- -	VARIOUS BROOKS	2461.00 -	8.40 -	-	P-CAL DC(MTPS SV) SO FRS KP VS
* PAWTUCKET SOURCE 1	81,001 56,030	1963 1940	M	21,985 21,736	2 WELLS AND ABBOTT RUN	3764.00 -	15.00 3.00	-	P-CAL DC AS NH SO TC FRS DC KP VS
* PAWTUCKET SOURCE 2	- 56,025	1958 X	M	- -	3 GRAVEL PACKED WELLS	- -	- 3.00	-	DH
* PROVIDENCE	207,498 387,240	1926 1954	M	61,527 61,039	NORTH BRANCH OF PAWTUXET RIVER	41268.00 -	84.02 -	105.00	P-CIL AS NH SO FRS DC VS
WARWICK SOURCE 1	68,504 (59,735)	1929 -	M	19,193 19,193	PROVIDENCE	- -	- -	-	PROVIDENCE
WARWICK SOURCE 2	- (9,580)	X -	M	- -	KENT COUNTY WATER AUTH E GREEN DIV	- -	- -	-	KENT COUNTY WATER AUTHORITY
* WOONSOCKET	47,080 52,310	1958 1962	M	7,750 7,750	CROOK FALL BROOK & 2 GRAVEL PACKED WELLS	1140.00 -	3.50 1.90	15.00	P-CAL TC DC MTP SO FRS KP DC VS
SOUTH CAROLINA									
ANDERSON	41,316 45,000	1911 1952	P	8,780 8,780	ROCKY AND BLACK RIVERS	660.00 -	28000.00 -	-	P-CAL MB SB FRA DC KP
* CHARLESTON	65,925 160,000	1956 1960	M	36,809 36,809	GOOSE CREEK RES-EDISTO RIVER AND FOSTER CREEK	2800.00 -	116.00 -	130.00	P-CA DC MI SBO DC FRS KP
COLUMBIA PLANT 1	97,433 135,000	1936 1959	M	35,292 35,292	BROAD RIVER	- 60.00	217.00 -	38.00	P-CAL (MPTS SV) KP FRAS TC NG DCS
COLUMBIA PLANT 2 EAU CLAIRE	- 15,000	1936 1954	M	3,600 3,600	BROAD RIVER	- -	217.00 -	6.00	P-(MPTS SV) SO FRS KP TC DCS
FLORENCE	24,722 36,000	1938 1962	M	9,000 9,000	9 DEEP WELLS	X X	- X	X	I-AMT FPGS KP DC
* GREENVILLE	66,188 175,000	1930 1961	M	44,000 44,000	SOUTH SALUDA RIVER AND N SALUDA RESERVOIR	34500.00 -	60.00 -	45.00	DC KP NG TO
GREENVILLE CITY VIEW W & S D	- (2,475)	X -	M	783 783	GREENVILLE	- -	- -	-	GREENVILLE
GREENVILLE MARIETTA W & S D	- (1,100)	X -	M	375 375	GREENVILLE	- -	- -	-	GREENVILLE
GREENVILLE SLATER W S & L D	- (550)	X -	M	187 187	GREENVILLE	- -	- -	-	GREENVILLE

PHS 3396-1
REV. 1-66
SHEET-1

MUNICIPAL WATER SUPPLY DATA
Communities of 25,000 population and over

COMMUNITY OR DISTRICT	TREATMENT PLANT RATED CAPACITY / OVERLOAD CAPACITY MGD	PLANT OUTPUT AVERAGE MGD / MAXIMUM DAY MG	PLANT OUTPUT MAXIMUM MONTH MG / MAXIMUM HOUR MG	AVERAGE OUTPUT DOMESTIC / COMMERCIAL MGD	AVERAGE OUTPUT INDUSTRIAL / PUBLIC & OTHER MGD	LABORATORY CONTROL	PUMPING CAPACITY RAW WATER / FINISHED WATER MGD	DISTRIBUTION STORAGE PUMPED TO MAINS / GRAVITY TO MAINS MG	FULL-TIME CHLORINE RESIDUAL	IMPROVEMENTS NEEDED	REMARKS
(11)	(12)	(13)	(14)	(15)	(16)	(17)	(18)	(19)	(20)	(21)	(22)
RHODE ISLAND CONT'D											
EAST PROVIDENCE	4.10	2.00	79.53	X	X	A	-	2.40	NO		5-TOTAL FOR BOTH
SOURCE 1	4.50	3.90	X	X	X		7.30	1.00		D O	SOURCES
EAST PROVIDENCE	5.47	2.50	101.45	X	X	A	-	-	X	U	
SOURCE 2	3.50	4.30	-	X	X		5.40	-			
* KENT COUNTY WATER	4.30	1.50	56.95	X	X	N	-	-	NO	N	E. GREEN DIV
AUTHORITY	4.30	2.70	.18	X	X		4.30	1.25			5-19-TOTAL FOR ALL
* KENT COUNTY WATER	3.26	1.99	80.75	X	X	N	4.20	-	X	U	1-W. WARWICK DIV
AUTHORITY	3.80	2.20	.11	X	X		-	3.23			SOURCE 1
* KENT COUNTY WATER	-	-	-	-	-	N	-	-	X	-	1-W. WARWICK DIV
AUTHORITY	-	-	-	-	-		-	-			SOURCE 2
* NEWPORT	6.00	3.26	130.66	X	X	A	7.50	.10	YES	SH	5-TOTAL FOR BOTH PLANTS
PLANT 1	6.00	4.97	.25	X	X		9.00	8.00		G	
* NEWPORT	4.60	3.28	125.38	X	X	A	4.00	.10	X		
PLANT 2	4.70	4.80	.20	X	X		4.70	4.00		T	
* PAWTUCKET	30.00	14.40	616.90	X	X	A	38.50	1.50	YES	N	5-13-14-TOTAL FOR BOTH
SOURCE 1	36.00	26.00	X	X	X		35.50	23.00			
* PAWTUCKET	4.00	-	-	X	X	A	-	-	YES	N	
SOURCE 2	4.00	-	-	X	X		3.00	-			
* PROVIDENCE	105.00	47.91	1813.34	13.65	19.93	A	X	11.94	YES	N	
	105.00	87.22	5.46	5.00	9.33		X	78.61			
WARWICK	-	-	-	-	-	N	-	-	X	-	5-TOTAL FOR ALL
SOURCE 1	-	-	-	-	-		-	-			SOURCES
WARWICK	-	-	-	-	-	N	-	-	X	-	
SOURCE 2	-	-	-	-	-		-	-			
* WOONSOCKET	11.25	5.00	232.10	X	X	A	-	1.00	YES	U	
	11.25	10.40	.50	X	X		10.80	6.50		L	
SOUTH CAROLINA											
ANDERSON	10.00	4.50	167.00	X	X	A	24.00	1.03	YES	N	
	X	7.30	X	X	X		17.00	1.50			
* CHARLESTON	48.00	20.00	645.30	6.70	9.10	C	53.00	11.60	YES	N	16-36.14 MGD USED BY
	30.00	24.30	1.30	X	.20		64.00	3.65			IND. NOT INCLUDED
COLUMBIA	36.00	14.70	599.00	X	X	A	48.00	6.00	YES		
PLANT 1	36.00	28.20	1.79	X	X		65.00	3.38		L	
COLUMBIA	3.00	1.50	49.00	X	X	A	6.00	.90	NO		
PLANT 2 FAU CLAIRE	3.00	2.10	.20	X	X		6.00	.51		D	
FLORENCE	8.80	3.50	X	X	X	C	X	X	X	U	
	X	X	X	X	X		X	X			
* GREENVILLE	41.00	23.00	680.79	7.40	7.00	A	-	140.00	YES	H	18-36.3 MGD BY GRAVITY
	41.00	28.10	1.50	4.60	4.00		45.00	36.30		D	
GREENVILLE	-	-	-	-	-	N	-	-	X	-	
CITY VIEW W & S D	-	-	-	-	-		-	-			
GREENVILLE	-	-	-	-	-	N	-	-	X	-	
MARIETTA W & S D	-	-	-	-	-		-	-			
GREENVILLE	-	-	-	-	-	N	-	-	X	-	
SLATER W S & L D	-	-	-	-	-		-	-			

MUNICIPAL WATER SUPPLY DATA
Communities of 25,000 population and over

COMMUNITY OR DISTRICT	1960 POPULATION: ESTIMATED POPULATION SERVED	YEAR SERVICE STARTED: PUBL. SUPPLY / PUBL. TREAT. PLANT	OWNERSHIP	NUMBER OF SERVICES: NUMBER OF METERS	SOURCE OF SUPPLY	STORAGE IMPOUNDED: RAW WATER (After Treat.) MG	SAFE YIELD IMPOUNDED: MAXIMUM DEPENDABLE DRAFT (Gr. water) MGD	TRANSMISSION CAPACITY (Max.) MGD	TREATMENT
(1)	(2)	(3)	(4)	(5)	(6)	(7)	(8)	(9)	(10)
SOUTH CAROLINA CONT'D									
GREENVILLE	-	X	P	99	2 WELLS	X	-	X	KC
S WORSTED MILLS	270	X		X		X	X		
* GREENWOOD	16,644	X	M	6,750	CORONACA LAKE	-	45.00	10.00	P-CAS DC KP MBWT
GRACE ST PLANT	12,900	1935		6,750		-	-		SOM FRS TC (V 8.01)
* GREENWOOD	-	X	M	-	LAKE GREENWOOD	30.00	X	-	P-CAS DC KP MBWT
LAKE GREENWOOD PLANT	12,500	1961		-		-	-		SOM FRS TC (V 8.10)
* ROCK HILL	29,404	1912	M	9,547	CATAWBA RIVER	-	32.00	10.60	P-CAS DC MBPT SO FRS
	38,000	1957		9,547		-	-		KP DC VS
* SPARTANBURG	44,352	1926	M	17,500	SOUTH PACOLET RIVER	9000.00	X	25.00	P-CLA TC DC MTB SMO
	84,350	1960		17,500		-	-		FRS DC KPC
* SUMTER	23,062	1961	M	8,300	9 WELLS	-	-	10.00	I-AO CL DC KPG MI FA
	30,000	1963		8,300		-	8.50		
SOUTH DAKOTA									
ABERDEEN	23,073	1934	M	6,500	ELM LAKE-WILLOW LAKE-	5000.00	8.00	12.00	PH-NG DC CLOS MTP SCM
	25,000	1961		6,300	MAPLE AND ELM RIVERS	56.00	-		R AO CA TC VS MTP SCM
RAPID CITY	42,399	1961	M	11,639	5 WELLS-1SPRING AND	4500.00	-	N	DC
	30,500	1961		11,639	2 INFIL GALLERIES	-	10.00		
RAPID CITY	-	1961	P	-	RAPID CREEK	-	X	X	P-TC CALT DC (MTPS SV)
	30,500	1961		-		-	-		FAR DC
SIOUX FALLS	65,466	1957	M	19,738	27 WELLS	-	-	-	I-MB CTL (MTPS SV) R
	69,000	1955		18,393		-	25.00		KC DC FAR
TENNESSEE									
* BRISTOL	17,582	1936	M	7,500	SOUTH HOLSTON RIVER	-	NO LIMIT	-	PI-CA DC KP MT SB
	26,200	1936		7,500		-	-		FRS TC VS
* CHATTANOOGA	138,009	1887	P	50,000	TENNESSEE RIVER	-	NO LIMIT	-	P-CALO MH SCO FRS DC
	225,000	1952		50,000		-	-		IP TC VS
* CLARKSVILLE	22,021	X	M	5,330	CUMBERLAND RIVER	X	NO LIMIT	X	P-AM DC CLA MPT
	35,000	1962		5,212		X	-		SO FRS DC
* CLEVELAND	16,196	1955	M	8,041	HIWASSEE RIVER AND	-	NO LIMIT	6.00	P-CA DC KP MP SB FRS
	28,000	1962		8,041	PAYNE SPRING	-	-		TC VS
JACKSON	34,376	1954	M	9,555	8 WELLS	-	-	-	I-AC DC KP M VS
	40,000	1955		9,555		-	X		
JOHNSON CITY	31,187	1946	M	12,458	INDIAN CREEK	-	2.00	5.20	P-DC CAL MB SO FRS KP
PLANT 1	15,850	1936		12,458		-	-		DC VS
JOHNSON CITY	-	X	M	-	SPRINGS	-	-	-	DC VS
PLANT 2	15,850	X		-		-	3.20		
JOHNSON CITY	-	X	M	-	WELLS	-	-	-	DC
PLANT 3	15,850	X		-		-	-		
* KINGSPORT	26,314	1929	M	12,000	SOUTH HOLSTON RIVER	-	X	X	P-DC CAL MB SO TC
	45,000	1963		12,000		-	-		FRS KC VS

FHS 2300-2
REV. 1-64
SHEET-2

MUNICIPAL WATER SUPPLY DATA

Communities of 25,000 population and over

COMMUNITY OR DISTRICT	TREATMENT PLANT: RATED CAPACITY / OVERLOAD CAPACITY MGD	PLANT OUTPUT: AVERAGE MGD / MAXIMUM DAY MG	PLANT OUTPUT: MAXIMUM MONTH MG / MAXIMUM HOUR MG	AVERAGE OUTPUT: DOMESTIC / COMMERCIAL MGD	AVERAGE OUTPUT: INDUSTRIAL / PUBLIC & OTHER MGD	LABORATORY CONTROL	PUMPING CAPACITY: RAW WATER / FINISHED WATER MGD	DISTRIBUTION STORAGE: PUMPED TO MAINS / GRAVITY TO MAINS MG	WILL DISTRIBUTION SYSTEM SATISFY MAXIMUM DEMAND	IMPROVEMENTS NEEDED	REMARKS
(11)	(12)	(13)	(14)	(15)	(16)	(17)	(18)	(19)	(20)	(21)	(22)
SOUTH CAROLINA CONT'D											
GREENVILLE	.09	.03	X	X	X	N	X	-	X	X	
S WORSTED MILLS	X	X	X	X	X		X	.03			
* GREENWOOD	3.50	2.36	73.04	X	X	A	3.50	1.00	YES	N	5-TOTAL FOR BOTH
GRACE ST PLANT	4.50	3.20	4.00	X	X		9.00	.80			
* GREENWOOD	3.00	2.05	63.55	X	X	A	9.00	2.00	YES	N	
LAKE GREENWOOD PLANT	4.00	3.16	3.00	X	X		9.00	.80			
* ROCK HILL	6.00	4.00	124.00	X	X	A	10.60	2.00	YES		
	6.00	4.80	.25	X	X		14.00	1.50		L	
* SPARTANBURG	19.00	12.53	449.00	X	4.50	A	38.00	-	YES	P	
	25.00	14.80	-	X	X		-	3.20		T	
* SUMTER	7.00	5.00	5.75	X	X	C	9.20	2.20	YES	P	
	10.00	7.20	8.40	X	X		10.00	.43		T	
SOUTH DAKOTA											
ABERDEEN	8.00	2.50	120.00	2.00	-	A	12.00	3.20	YES		10-CONTD. FRS KC NG DC
	12.00	6.50	.25	.50	-		12.00	.50		L	15-16-COMM. AND IND.
RAPID CITY	16.00	6.40	448.00	4.40	.20	C	24.00	1.50	YES		5-7-12-13-14-15-16-18-19
	24.00	20.00	X	1.00	.80		35.00	10.00		L	TOTAL FOR BOTH PLANTS
RAPID CITY	-	-	-	-	-	C	-	-	YES		
	-	-	-	-	-		-	-		L	
SIOUX FALLS	20.00	9.34	452.00	3.24	2.42	C	25.00	6.20	NO		
	25.00	20.53	1.20	2.45	1.23		44.00	1.65		DLG	
TENNESSEE											
* BRISTOL	5.00	3.30	3.70	X	X	A	10.00	.20	YES	N	
	5.00	5.60	X	X	X		10.00	3.00			
* CHATTANOOGA	52.00	40.30	1336.00	X	X	A	85.00	3.07	YES	N	
	52.00	51.20	X	X	X		95.00	11.00			
* CLARKSVILLE	8.00	2.50	X	X	X	A	X	2.50	X		
	X	X	X	X	X		X	1.00		L	
* CLEVELAND	6.00	3.80	4.10	X	X	A	6.00	.50	YES	N	
	6.00	5.20	X	X	X		12.00	5.50			
JACKSON	10.00	3.92	143.00	X	X	A	10.60	3.00	YES	N	
	10.00	7.91	X	X	X		14.40	3.00			
JOHNSON CITY	2.00	5.60	177.00	X	X	A	6.50	X	YES	S	5-14-15-16-18-19-
PLANT 1	6.50	6.10	X	X	X		6.50	5.50		L	TOTAL FOR ALL PLANTS
JOHNSON CITY	3.20	X	-	-	-	A	-	-	YES	S	
PLANT 2	X	X	-	-	-		-	-		L	
JOHNSON CITY	X	.34	-	-	-	A	-	-	YES	S	
PLANT 3	X	X	-	-	-		-	-		L	
* KINGSPORT	8.00	4.34	175.00	X	X	A	8.00	.75	YES	N	
	8.00	6.65	X	X	X		16.00	4.50			

MUNICIPAL WATER SUPPLY DATA

Communities of 25,000 population and over

COMMUNITY OR DISTRICT	1940 POPULATION: ESTIMATED POPULATION SERVED	YEAR SERV. STARTED: PUB. SUPPLY	YEAR SERV. STARTED: PUB. UTILITY PLANT	OWNERSHIP	NUMBER OF SERVICES: NUMBER OF METERS	SOURCE OF SUPPLY	STORAGE IMPOUNDED: RAW WATER (After Treat.) MG	SAFE YIELD IMPOUNDED: MAXIMUM DEPENDABLE DRAFT (Gr. water) MGD	TRANSMISSION CAPACITY (Max.) MGD	TREATMENT
(1)	(2)	(3)	(4)	(5)	(6)	(7)	(8)	(9)	(10)	
TENNESSEE CONT'D										
* KNOXVILLE	111,827 175,000	X 1927	M	42,000 42,000	FORT LOUDOUN LAKE	X -	NO LIMIT -	-	P-CA DC KP MTP SO FRS
MADISON	13,983 (27,840)	X -	M	5,500 -	MADISON UTILITY DISTRICT	- -	- -	-	MADISON UTILITY DISTRICT
* MADISON UTILITY DISTRICT	- 33,000	1932 1960	M	9,500 9,500	CUMBERLAND RIVER	- -	NO LIMIT -	-	P-CA DC KP MT SB FRS TC
MEMPHIS	497,524 525,000	1924 1953	M	138,000 138,000	114 ARTESIAN WELLS	- -	- 100,00	-	I-AC FRS DC
MURFREESBORO	18,991 25,000	X X	M	5,259 5,259	EAST FORK OF STONE RIVER AND SPRINGS	X X	X X	X	P-DC CALS MS SO FRS VS KC DC
* NASHVILLE	170,874 315,000	1834 1963	M	78,488 78,488	CUMBERLAND RIVER	- -	648,00 -	90,00	P-AM CAL DC (MTPS SV) FRS VS
OAK RIDGE	27,169 28,000	1942 1956	M	17,000 17,000	CLINCH RIVER	- -	79,00 -	X	P-DC MI CAS MTP SO FRS DC KP VS MB
TEXAS									
* ABILENE ABILENE PLANT	90,368 11,765	1938 1956	M	26,900 24,500	LAKE ABILENE	30500,00 -	29,00 -	37,00	P-DCS CAL TC MP SMO FRS (V 0,30)
* ABILENE GRIMES PLANT	- 88,235	1938 1956	M	- -	LAKES KIRBY AND FORT PHANTOM	- -	X -	-	P-DCS CAL TC MP SMO FRS (V 0,30)
AMARILLO	137,969 155,205	1957 X	M	43,414 43,414	95 WELLS	- 25,00	- 70,00	67,00	DCS (V 2,40)
ARLINGTON SOURCE 1	44,775 46,175	1947 1959	M	14,665 14,665	LAKE ARLINGTON	14650,00 -	3,50 -	16,00	PH-CIL DC MBPT SO FRS TC (V 0,30)
ARLINGTON SOURCE 2	- 9,125	1959 -	M	- -	6 TRINITY WELLS AND 5 PALUXY WELLS	- -	- 3,00	-	NONE
AUSTIN PLANT 1	186,545 78,560	1925 1949	M	56,400 56,400	COLORADO RIVER LAKES TOWN LAKE	NO LIMIT -	880,00 -	175,00	PH-NG DC CIL KC MTP SM FRA (V 0,40)
AUSTIN PLANT 2	- 142,840	1925 1963	M	- -	COLORADO RIVER LAKES LAKE AUSTIN	- -	X -	-	PH-NG DC CIL KC MPT SM FRA (V 0,40)
AUSTIN SUNSET VALLEY	- 100	1946 -	P	- -	1 WELL	X X	- ,87	X	NONE
BAYTOWN SOURCE 1	28,159 38,995	1958 1963	M	11,471 11,471	13 WELLS	- -	- NO LIMIT	12,50	DC (V 0,80)
BAYTOWN SOURCE 2	- 4,000	1942 -	M	1,525 1,525	2 WELLS	X X	- X	X	NONE
BEAUMONT	119,175 125,700	1904 1950	M	34,580 34,580	NECHES RIVER AND 2 WELLS	- -	5,00 13,00	56,00	P-DC AT CAL MP SB FRS KP NG (V 0,20)
* BELL COUNTY W C I D 1	- 80,000	1955 1955	M	5 6	LAKE BELTON	68500,00 -	NO LIMIT -	20,00	P-CIL DC FRS MT R SO TCO VS
* BIG SPRING	31,230 39,355	1954 1961	M	8,920 9,654	LAKES AND UPPER COLORADO RIVER	7800,00 15,00	15,50 -	19,00	P-DCS CAL TC MP SB FRS (V 1,00)
BORGER	20,911 25,000	1961 X	M	5,775 5,775	WELLS	- -	- 8,00	11,50	DC (V 1,00)
BROWNSVILLE	48,040 52,000	1909 1949	M	10,279 10,279	8 WELLS AND RIO GRANDE	500,00 -	X 8,00	30,00	P-AT CAL MP SO DCS FRS (V 0,30)

PHS 2550-0
REV. 1-64
20557-2

MUNICIPAL WATER SUPPLY DATA
Communities of 25,000 population and over

COMMUNITY OR DISTRICT	TREATMENT PLANT RATED CAPACITY / OVERLOAD CAPACITY MGD	PLANT OUTPUT AVERAGE MGD / MAXIMUM DAY MG	PLANT OUTPUT MAXIMUM MONTH MG / MAXIMUM HOUR MG	AVERAGE OUTPUT DOMESTIC COMMERCIAL MGD	AVERAGE OUTPUT INDUSTRIAL PUBLIC & OTHER MGD	LABORATORY CONTROL	PUMPING CAPACITY RAW WATER / FINISHED WATER MGD	DISTRIBUTION STORAGE PUMPED TO MAINS / GRAVITY TO MAINS MG	WELL DATA WITHIN 1 MILE OF SATISFACTORY MAXIMUM DEMAND	IMPROVEMENTS NEEDED	REMARKS
(11)	(12)	(13)	(14)	(15)	(16)	(17)	(18)	(19)	(20)	(21)	(22)
TENNESSEE CONT'D											
* KNOXVILLE	25.00 30.00	20.00 29.00	761.00 1.38	X X	6.40 X	A	54.00 58.00	1.00 15.90	YES	M T	
MADISON	- -	- -	- -	- -	- -	N	- -	- -	X	-	
* MADISON UTILITY DISTRICT	4.80 4.80	2.80 3.71	88.80 X	X X	X X	A	6.00 7.00	.11 4.40	YES	N	
MEMPHIS	95.00 105.00	68.88 82.60	2452.10 5.90	33.20 22.50	- 13.10	B	110.00 180.00	65.00 .50	YES	U MP TD	16-COMM. AND INDUSTRIAL COMBINED
MURFREESBORO	4.00 X	1.90 X	X X	X X	X X	A	X X	1.00 1.00	X	N	
* NASHVILLE	90.00 90.00	43.40 57.00	1437.00 X	10.60 9.20	7.20 8.12	A	90.00 90.00	3.75 57.75	YES	N	
OAK RIDGE	16.00 16.00	14.00 16.00	468.30 2.30	2.40 .60	10.80 .20	A	29.20 24.00	3.50 10.00	YES	N	
TEXAS											
* ABILENE ABILENE PLANT	36.00 48.00	2.00 4.00	120.00 .16	10.00 .90	.70 1.50	C	48.00 58.00	7.20 4.20	YES	MP	5-7-8-9-12-15-16-18-19 TOTAL FOR BOTH PLANTS
* ABILENE GRIMES PLANT	- -	15.00 36.00	890.00 3.00	- -	- -	C	- -	- -	YES	MP	
AMARILLO	X X	25.50 60.40	1378.40 4.40	14.60 5.80	2.20 2.90	B	90.00 110.00	2.50 3.50	YES	U P LG	
ARLINGTON SOURCE 1	8.00 12.00	5.97 11.39	285.70 X	3.29 .89	1.49 .38	A	12.00 15.00	3.00 3.40	YES	SMP TDLG	5-TOTAL FOR BOTH PLANTS
ARLINGTON SOURCE 2	- -	1.15 5.05	108.70 X	.65 .18	.29 .06	A	9.00 9.00	1.50 -	YES	SMP TDLG	
AUSTIN PLANT 1	22.00 46.00	37.90 84.12	2063.40 5.80	X X	X X	A	134.00 150.00	13.83 31.50	YES	P TDLGO	5-7-8-9-13-14-18-19 TOTAL FOR BOTH PLANTS
AUSTIN PLANT 2	40.00 80.00	- -	- -	- -	- -	A	- -	- -	YES	-	
AUSTIN SUNSET VALLEY	- -	.02 X	X X	X X	X X	N	X X	- .01	X	N	
BAYTOWN SOURCE 1	X X	3.50 7.36	140.00 X	X X	X X	X	14.10 19.70	3.45 3.75	YES	N	
BAYTOWN SOURCE 2	- -	.26 X	X X	X X	X X	N	X X	.65 .65	X	X	
BEAUMONT	20.00 24.00	15.68 30.03	611.00 1.50	X X	X X	A	55.00 36.00	15.00 9.10	YES	S DL	
* BELL COUNTY W C I D 1	12.00 13.00	12.20 13.88	378.80 .45	X X	X X	A	20.00 13.00	X X	NO	MP T G	
* BIG SPRING	14.88 21.88	4.93 12.22	330.00 18.00	3.03 1.00	.80 .10	A	19.00 17.00	3.00 5.98	YES	DL	PLUS 16 WELLS FOR EMERGENCY
BORGER	X X	X X	X X	X X	X 2.23	N	- 8.00	- 2.10	YES	DL	
BROWNSVILLE	14.00 18.00	8.10 14.80	338.00 X	X X	X X	A	33.00 36.60	3.30 2.00	NO	TD G	

MUNICIPAL WATER SUPPLY DATA
Communities of 25,000 population and over

COMMUNITY OR DISTRICT	1960 POPULATION: ESTIMATED POPULATION SERVED	YEAR SERVICE STARTED: FOR SUPPLY	YEAR SERVICE STARTED: FOR TREATMENT PLANT	OWNERSHIP	NUMBER OF SERVICES: NUMBER OF METERS	SOURCE OF SUPPLY	STORAGE: IMPOUNDED: RAW WATER (After Treat.) MG	SAFE YIELD IMPOUNDED: MAXIMUM DEPENDABLE DRAFT (Gr. water) MGD	TRANSMISSION CAPACITY (Max.) MGD	TREATMENT
(1)	(2)	(3)	(4)	(5)	(6)	(7)	(8)	(9)	(10)	
TEXAS CONT'D										
BRYAN	27,542	1948	M	9,417	11 WELLS	-	-	19.00	AM DC (V 0.20)	
	32,000	1956		9,417		-	50.00			
* CORPUS CHRISTI	167,690	1893	M	49,077	NEUCES RIVER /IMP/	98450.00	157.12	78.00	PHI-CILAS DC HBTP SB	
CUNNINGHAM PLANT	93,500	1915		49,077		160.00	-		TO FRS BS	
* CORPUS CHRISTI	-	1956	M	-	NEUCES RIVER /IMP/	-	-	-	PHI-CASIL KG HTP SH DC	
O N STEVENS PLANT	136,000	1956		-		-	-		FRS VS	
CORSICANA	20,344	1923	M	7,326	2 LAKES AND	4442.00	6.00	6.00	P-AT CAS DC FRA KGP HP	
	25,500	1924		7,296	CHAMBERS CREEK	-	X		NG SB TC (V 0,70)	
* DALLAS	679,684	1957	M	224,824	GARZA-LITTLE ELM	NO LIMIT	124.00	5168.00	PHI-CILA DC MT SMO TC	
BACHMAN PLANT	442,060	1959		209,563	GRAPEVINE RESERVOIR	250.00	15.00		KC NG FRGS (V 0,30)	
* DALLAS	-	1957	M	-	GARZA-LITTLE ELM	-	-	-	PHI-CILA DC FRGS KC MT	
ELM FORK PLANT	537,940	1959		-	GRAPEVINE RESERVOIR	-	-		NG SMO TC(V 0,30)	
DALLAS	-	1948	P	496	2 WELLS	X	-	X	NONE	
ALTA MESA	1,200	-		496		X	1.00			
DALLAS	-	1954	P	72	1 WELL	X	-	X	DH	
CARVER HEIGHTS	285	X		72		X	.10			
DALLAS	-	1960	P	635	3 WELLS	X	-	X	DH	
DANIELDALE	2,200	X		635		X	.50			
DALLAS	-	1952	P	660	3 WELLS	X	-	X	DH	
EAGLE FORD	2,500	X		660		X	.55			
DALLAS	-	1955	P	76	1 WELL	X	-	X	NONE	
TRINITY VAL ADDIT	300	-		76		X	.07			
* DALLAS COUNTY	-	1950	M	12,000	GRAPEVINE LAKE	16250.00	13.50	-	PH-CIL DC FAR HP NG SN	
/W C I D 2/	41,500	1950		12,000		-	-		TC (V 0,30)	
DEL RIO	18,612	1900	M	5,666	SAN FELIPE SPRINGS	-	-	15.00	DC (V 0,20)	
	25,000	X		5,666		2.00	25.00			
DENISON	22,748	1939	M	8,589	RANDELL LAKE	1760.00	X	12.00	PHI-AS DC CAL TC MT	
	25,765	X		7,886		1.40	-		SOB FGS DC NG KG	
DENTON	26,844	1957	M	9,106	GARZA-LITTLE ELM	11000.00	14.00	16.00	PH-CIL DC FRS KC MT	
	30,000	1963		9,106	RESERVOIR AND WELLS	-0	5.00		SH TC (V 0,30)	
EL PASO	276,687	1910	M	63,000	80 WELLS	-	-	-	DC (V 1,00)	
PLANT 1	156,000	1963		63,000		-	105.00			
EL PASO	-	1943	M	-	RIO GRANDE	-	-	-	PH-AO CAIOLS TC MAPT	
PLANT 2	150,000	1950		-		-	-		SBOM FRAS R N DC	
EL PASO	-	X	M	131	2 WELLS	X	-	X	DC (V 1,50)	
/WCID/ WESTWAY	900	1960		131		X	X			
* FORT WORTH	356,258	1958	M	105,560	L WORTH EAGLE MT AND	NO LIMIT	52.70	150.00	P-CAL DCS MBT SO FRS	
	384,000	1958		105,560	BRIDGEPORT LAKE	-	-		(V 0,20)	
FORT WORTH	-	1960	P	55	2 WELLS	X	-	X	NONE	
BROADMORE ADDITION	250	-		55		X	.08			
FORT WORTH	-	X	P	519	4 WELLS	X	-	X	NONE (V 1,50)	
ARLINGTON HEIGHTS	1,800	-		519		X	.50			
FORT WORTH	-	X	P	106	2 WELLS	X	-	X	NONE	
GREENFIELD ACRES	300	-		106		X	.08			
GALVESTON	67,175	1959	M	16,987	15 WELLS	-	-	18.70	DC KC (V 0,70)	
	70,000	X		16,987		-	17.25			
GARLAND	38,501	1956	M	15,223	NORTH TEXAS M W D	-	-	-	NORTH TEXAS M W D	
	(54,000)	-		15,223	/WELLS EMERGENCY/	-	-		(DC (V 1,20) EMERG)	
GRAND PRAIRIE	30,386	1918	M	10,114	7 WELLS	-	-	-	DC (V 2,40)	
SOURCE 1	21,000	X		10,114		-	3,10			

FHA 2900-D
REV. 1-66
SHEET-D

MUNICIPAL WATER SUPPLY DATA

Communities of 25,000 population and over

COMMUNITY OR DISTRICT	TREAT-MENT PLANT: RATED CAPACITY / OVERLOAD CAPACITY MGD	PLANT OUTPUT: AVERAGE MGD / MAXIMUM DAY MG	PLANT OUTPUT: MAXIMUM MONTH MG / MAXIMUM HOUR MG	AVERAGE OUTPUT: DOMESTIC / COMMERCIAL MGD	AVERAGE OUTPUT: INDUSTRIAL / PUBLIC & OTHER MGD	LABORATORY CONTROL	PUMPING CAPACITY: RAW WATER / FINISHED WATER MGD	DISTRIBUTION STORAGE: PUMPED TO MAINS / GRAVITY TO MAINS MG	POPULATION SERVED AT MAXIMUM	IMPROVEMENTS NEEDED	REMARKS
(11)	(12)	(13)	(14)	(15)	(16)	(17)	(18)	(19)	(20)	(21)	(22)
TEXAS CONT'D											
BRYAN	10.00	4.01	281.00	X	X	X	14.00	3.44	NO	P	21-ADDITIONAL WELLS
	X	10.60	.60	X	X		10.60	1.45		D O	
* CORPUS CHRISTI	33.00	51.08	2162.65	22.48	16.85	A	153.00	67.00	YES		5-7-8-9-13-14-15-16-18
CUNNINGHAM PLANT	56.00	76.00	4.00	86.80	3.07		128.00	2.75		LG	-19-TOTAL FOR BOTH PLTS
* CORPUS CHRISTI	48.00	-	-	-	-	A	-	-	YES		
O N STEVENS PLANT	72.00	-	-	-	-		-	-		LG	
CORSICANA	4.50	2.30	115.00	1.10	.80	A	10.00	4.00	YES	MP	
	5.50	4.50	.30	.20	.20		4.50	1.60		T	
* DALLAS	67.00	51.82	2631.48	66.67	14.63	A	120.00	114.79	YES		5-7-8-9-15-16-19
BACHMAN PLANT	184.00	100.33	4.80	25.27	18.32		120.00	21.36		D	TOTAL FOR BOTH PLANTS
* DALLAS	96.00	63.86	3386.80	-	-	A	150.00	-	YES		
ELM FORK PLANT	192.00	116.16	5.20	-	1.00		130.00	-		D	
DALLAS	-	X	X	X	X	N	X	.08	X	P	
ALTA MESA	-	X	X	X	X		X	-		L	
DALLAS	X	.02	X	X	X	N	X	-	X		
CARVER HEIGHTS	X	X	X	X	X		X	.02		G	
DALLAS	X	.20	X	X	X	N	X	.32	X		
DANIELDALE	X	X	X	X	X		X	-		L	
DALLAS	X	.20	X	X	X	N	X	.07	X		
EAGLE FORD	X	X	X	X	X		X	.03		LG	
DALLAS	-	.02	X	X	X	N	X	-	X		
TRINITY VAL ADDIT	-	X	X	X	X		X	-		T LG	
* DALLAS COUNTY	25.00	6.30	461.01	5.80	-	A	25.00	10.00	YES	N	
/W C I D 2/	25.00	18.00	1.14	.10	.40		25.00	3.50			
DEL RIO	X	7.00	X	X	X	X	-	12.00	YES	H	
	X	15.00	X	X	X		15.00	3.00		D	
DENISON	8.00	3.76	162.50	3.26	.50	C	11.00	-	YES	N	10-/V 0.30/
	12.00	7.95	.40	X	X		10.85	4.58			
DENTON	8.00	4.10	222.30	2.70	-	A	20.00	4.70	YES		15-WELLS NOW USED
	12.00	9.30	.45	1.40	-		12.00	2.68		L	AS AUXILLIARY SUPPLY
EL PASO	X	51.00	X	X	X	A	66.00	3.20	YES	P	5-13-19-
PLANT 1	X	104.50	X	X	X		80.00	108.00		DL	TOTAL FOR BOTH PLANTS
EL PASO	20.00	-	-	-	-	A	33.00	-	YES	P	10-/V 0.80/
PLANT 2	20.00	-	-	-	-		28.00	-		DL	
EL PASO	.87	X	X	X	X	N	X	-	X		
/WCID/ WESTWAY	X	X	X	X	X		X	1.00		D G	
* FORT WORTH	129.00	53.40	2808.00	X	X	A	60.00	21.00	YES	P	FORK TRINITY RIVER
	180.00	114.30	140.00	X	X		315.00	39.70		L	RENBROOK /EMERGENCY/
FORT WORTH	-	.02	X	X	X	N	X	.03	X		
BROADMORE ADDITION	-	X	X	X	X		X	-		T L	
FORT WORTH	-	X	X	X	X	N	X	.18	X		
ARLINGTON HEIGHTS	-	X	X	X	X		X	.18		T	
FORT WORTH	-	.03	X	X	X	N	X	.06	X		
GREENFIELD ACRES	-	X	X	X	X		X	.01		T L	
GALVESTON	X	11.34	452.00	X	X	X	-	28.80	YES	U H	
	X	16.64	.88	X	X		36.00	2.62			
GARLAND	-	-	-	-	-	N	-	-	NO	-	
	-	-	-	-	-		-	-			
GRAND PRAIRIE	X	2.50	135.00	X	X	B	-	5.75	YES		5-TOTAL FOR BOTH PLANTS
SOURCE 1	X	5.50	.60	X	X		18.10	1.60		LG	

MUNICIPAL WATER SUPPLY DATA
Communities of 25,000 population and over

COMMUNITY OR DISTRICT	1960 POPULATION: ESTIMATED POPULATION SERVED	YEAR SERV. START.: FOR SUPPLY; FOR TREAT. PLANT	OWNERSHIP	NUMBER OF SERVICES: NUMBER OF METERS	SOURCE OF SUPPLY	STORAGE: IMPOUNDED; RAW WATER (After Treat.)	SAFE YIELD IM-POUNDED: MAXIMUM DEPENDABLE DRAFT (Gr. water)	TRANS-MISSION CAPACITY (Max.)	TREATMENT
(1)	(2)	(3)	(4)	(5)	(6)	MG (7)	MGD (8)	MGD (9)	(10)
TEXAS CONT'D									
GRAND PRAIRIE	-	1955	M	-	DALLAS	-	-	-	DALLAS
SOURCE 2	(21,000)	-		-		-	-		
HALTOM CITY	23,133	1949	M	7,126	FORT WORTH	-	-	-	FORT WORTH
	(13,200)	-		7,126		-	-		
HALTOM CITY	-	1949	M	-	13 WELLS	X	-	-	DH (V 1.80)
	13,200	X		-		X	6.80		
HARLINGEN	41,207	1915	M	7,340	RIO GRANDE	-	22.00	70.00	P-AS CAL DCS MP SO TC FRS (V 0.80)
	38,000	1961		7,340	/WELL EMERGENCY/	30.00	8.00		
■ HOUSTON	938,219	1954	M	230,000	SAN JACINTO R-225	51664.00	150.00	25.00	P-CALS DCS MTB SBH FRS TC (V 0.60)
	1,050,000	1961		244,775	WELLS AND L HOUSTON	12.00	180.00		
HOUSTON	-	1954	M	X	2 WELLS	X	-	X	DC
ALMEDA PLAZA SYST	1,400	X		X		X	.22		
HOUSTON	-	1956	P	58	WELL	X	-	X	DC
BRAEBURN VALLEY	180	X		58		X	X		
HOUSTON	-	1956	M	X	WELL	X	-	X	DC
CANTERBURY VIL SYST	360	X		X		X	.72		
HOUSTON	-	X	M	X	WELL	X	-	X	DC
CHADWICK MANOR SYST	120	X		X		X	.58		
HOUSTON	-	X	P	100	WELL	X	-	X	DC
COLE CREEK MANOR	400	X		100		X	.09		
HOUSTON	-	1953	P	700	2 WELLS	X	-	X	NONE
GLEN OAKS	2,200	-		700		X	X		
HOUSTON	-	1950	M	X	2 WELLS	X	-	X	DC
GLENMORE FOREST SYS	600	195[illegible]		X		X	.22		
HOUSTON	-	1949	P	300	2 WELLS	X	-	X	NONE
GREENFIELD	1,100	-		300		X	X		
HOUSTON	-	1957	M	X	2 WELLS	X	-	X	DC
GREENS BAYOU EST SYS	240	X		X		X	.07		
HOUSTON	-	X	M	X	1 WELL	X	-	X	DC
GULF MEADOWS SYS	400	X		X		X	.50		
HOUSTON	-	1955	M	X	2 WELLS	X	-	X	DC
GULF PALMS SYST	2,000	X		X		X	.85		
HOUSTON	-	1959	M	180	WELL	X	-	X	DC
/N C I D/EASTEX OAKS	700	X		180		X	.56		
HOUSTON	-	1953	M	X	2 WELLS	X	-	X	DC
HOMESTEAD GDNS SYS	1,600	X		X		X	.22		
HOUSTON	-	1959	P	145	2 WELLS	X	-	X	NONE
MELROSE PARK	600	-		145		X	.35		
HOUSTON	-	1953	M	X	WELL	X	-	X	DC
LAKE FORREST SYST	2,600	X		X		X	.58		
HOUSTON	-	1955	M	X	2 WELLS	X	-	X	DC
LAKEVIEW SYSTEM	650	X		X		X	.43		
HOUSTON	-	1955	P	148	WELL	X	-	X	NONE
LAZY SPRING ACRES	450	-		148		X	X		
HOUSTON	-	X	M	X	1 WELL	X	-	X	X
PARK UTL SYSTEM	1,200	X		X		X	.86		
HOUSTON	-	1954	M	X	WELL	X	-	X	DC
PINEWOOD SYSTEM	3,200	X		X		X	.58		
HOUSTON-SPRING	-	1950	M	X	3 WELLS	X	-	X	DC
BRANCH OAKS SYST	1,000	X		X		X	.29		

PHS 3306-0
REV. 1-64
SHEET-0

MUNICIPAL WATER SUPPLY DATA
Communities of 25,000 population and over

COMMUNITY OR DISTRICT	TREATMENT PLANT: RATED CAPACITY / OVERLOAD CAPACITY MGD	PLANT OUTPUT: AVERAGE MGD / MAXIMUM DAY MG	PLANT OUTPUT: MAXIMUM MONTH MG / MAXIMUM HOUR MG	AVERAGE OUTPUT: DOMESTIC / COMMERCIAL MGD	AVERAGE OUTPUT: INDUSTRIAL / PUBLIC & OTHER MGD	LABORATORY CONTROL	PUMPING CAPACITY: RAW WATER / FINISHED WATER MGD	DISTRIBUTION STORAGE: PUMPED TO MAINS / GRAVITY TO MAINS MG	PUBLIC WATER SUPPLY SYSTEM REQUIRED	IMPROVEMENTS NEEDED	REMARKS
(11)	(12)	(13)	(14)	(15)	(16)	(17)	(18)	(19)	(20)	(21)	(22)
TEXAS CONT'D											
GRAND PRAIRIE	-	-	-	-	-	N	-	-	YES		
SOURCE 2	-	-	-	-	-		-	-		LQ	
HALTOM CITY	-	-	-	-	-	X	-	-	YES		
	-	-	-	-	-		-	-		L	
HALTOM CITY	X	2.28	120.63	X	X	X	-	1.30	YES		
	6.00	5.62	-	X	X		6.20	.38		L	
HARLINGEN	12.00	4.30	245.80	3.30	.55	A	18.60	2.10	YES		
	16.00	10.40	.80	1.00	.10		16.80	.70		DL	
* HOUSTON	33.00	130.12	5033.00	X	64.00	A	215.00	81.32	YES	US P	INDUSTRIAL RAW
	50.00	192.87	207.40	X	-		345.00	4.91		DL	
HOUSTON	.72	X	X	X	X	X	X	.72	X	X	
ALMEDA PLAZA SYST	X	X	X	X	X		X	.01			
HOUSTON	1.19	.02	X	X	X	N	X	.84	X	X	
BRAEBURN VALLEY	X	X	X	X	X		X	.01			
HOUSTON	.72	.02	X	X	X	N	X	.84	X	X	
CANTERBURY VIL SYST	X	X	X	X	X		X	.01			
HOUSTON	.58	X	X	X	X	X	X	.02	X	X	
CHADWICK MANOR SYST	X	X	X	X	X		X	.01			
HOUSTON	.02	X	X	X	X	N	X	.13	X	X	
COLE CREEK MANOR	X	X	X	X	X		X	.01			
HOUSTON	-	.28	X	X	X	N	X	.04	X	X	
GLEN OAKS	-	X	X	X	X		X	.01			
HOUSTON	.22	.06	X	X	X	N	X	.05	X	X	
GLENMORE FOREST SYS	X	X	X	X	X		X	.01			
HOUSTON	-	.10	X	X	X	N	X	.02	X	X	
GREENFIELD	-	X	X	X	X		X	.01			
HOUSTON	.07	.02	X	X	X	X	X	X	X	X	
GREENS BAYOU EST SYS	X	X	X	X	X		X	.01			
HOUSTON	.50	X	X	X	X	X	X	.08	X	X	
GULF MEADOWS SYS	X	X	X	X	X		X	.01			
HOUSTON	.85	.10	X	X	X	N	X	.05	X	X	
GULF PALMS SYST	X	X	X	X	X		X	.01			
HOUSTON	.56	.18	X	X	X	N	X	.06	X	X	
/W C I D/EASTEX OAKS	X	X	X	X	X		X	.01			
HOUSTON	.22	.12	X	X	X	N	X	.04	X	X	
HOMESTEAD GDNS SYS	X	X	X	X	X		X	.05			
HOUSTON	-	X	X	X	X	N	X	.03	X	X	
MELROSE PARK	-	X	X	X	X		X	.01			
HOUSTON	.50	.20	X	X	X	N	X	.04	X	X	
LAKE FORREST SYST	X	X	X	X	X		X	.01			
HOUSTON	.43	.05	X	X	X	N	X	.07	X	X	
LAKEVIEW SYSTEM	X	X	X	X	X		X	.01			
HOUSTON	-	.02	X	X	X	N	X	.02	X	X	
LAZY SPRING ACRES	-	X	X	X	X		X	.01			
HOUSTON	.86	X	X	X	X	X	X	.05	X	X	
PARK UTL SYSTEM	X	X	X	X	X		X	.01			
HOUSTON	.58	.25	X	X	X	N	X	.05	X	X	
PINEWOOD SYSTEM	X	X	X	X	X		X	.01			
HOUSTON-SPRING	.29	.30	X	X	X	N	X	.08	X	X	
BRANCH OAKS SYST	X	X	X	X	X		X	.01			

MUNICIPAL WATER SUPPLY DATA
Communities of 25,000 population and over

COMMUNITY OR DISTRICT	1960 POPULATION: ESTIMATED POPULATION SERVED	YEAR STARTED: PUBL. SUPPLY / PUBL. WATER PLANT	OWNERSHIP	NUMBER OF SERVICES: NUMBER OF METERS	SOURCE OF SUPPLY	STORAGE IMPOUNDED: RAW WATER (After Treat.)	SAFE YIELD IMPOUNDED: MAXIMUM DEPENDABLE DRAFT (Gr. water)	TRANSMISSION CAPACITY (Max.)	TREATMENT
(1)	(2)	(3)	(4)	(5)	(6)	MG (7)	MGD (8)	MGD (9)	(10)
TEXAS CONT'D									
HOUSTON-SPRING BRANCH WOOD SYST	- 2,200	1954 X	M	X X	3 WELLS	X X	- 1.00	X	DH
HOUSTON-LONE STAR DIV MCMID EAST OAKS	- 13,000	1950 -	M	3,800 3,800	2 WELLS	X X	- 2.12	X	NONE
HOUSTON MEMORIAL BEND SYST	- 3,600	1955 X	M	X X	5 WELLS	X X	- 5.18	X	DC
HOUSTON /DIST 11 SYSTEM/	- 6,000	1957 X	M	X X	2 WELLS	X X	- 1.15	X	DC
HOUSTON /DIST 20 SYSTEM/	- 1,700	1951 X	M	X X	1 WELL	X X	- .86	X	DC
HOUSTON /DIST 24 SYSTEM/	- 13,000	1954 X	M	X X	4 WELLS	X X	- 6.00	X	DC
HOUSTON /DIST 32 SYSTEM/	- 8,100	1952 X	M	X X	3 WELLS	X X	- 3.00	X	DC
HOUSTON /DIST 34 SYSTEM/	- 2,100	1956 X	M	X X	1 WELL	X X	- .72	X	DC
HOUSTON /DIST 36 SYSTEM/	- 5,000	1957 X	M	X X	4 WELLS	X X	- 1.94	X	DC
HOUSTON /DIST 41 SYSTEM/	- 7,100	1956 X	M	X X	2 WELLS	X X	- 2.16	X	DC
HOUSTON /DIST 42 SYSTEM/	- 5,300	1954 X	M	X X	4 WELLS	X X	- 3.10	X	DC
HOUSTON /DIST 44 SYSTEM/	- 6,000	1957 X	M	X X	WELLS	X X	- 2.95	X	DC
HOUSTON /DIST 47 SYSTEM/	- 10,400	1954 X	M	X X	4 WELLS	X X	- 2.12	X	DC
HOUSTON /DIST 51 SYSTEM/	- 5,000	1956 X	M	X X	2 WELLS	X X	- 1.44	X	DC
HOUSTON /DIST 52 SYSTEM/	- 2,900	1955 X	M	X X	2 WELLS	X X	- 1.44	X	DC
HOUSTON /DIST 53 SYSTEM/	- 3,600	1954 X	M	X X	2 WELLS	X X	- 1.80	X	DH
HOUSTON /DIST 57 SYSTEM/	- 1,400	1956 X	M	X X	2 WELLS	X X	- 1.16	X	DC
IRVING SOURCE 1	45,985 25,660	1954 X	M	15,960 17,660	5 DEEP WELLS	- -	- NO LIMIT	39.00	DC (V 1.40)
IRVING SOURCE 2	- (40,340)	1954 -	M	- -	DALLAS	- -	- -	-	DALLAS
KILLEEN	23,377 (28,500)	1956 -	M	7,482 7,482	BELL COUNTY W C I D 1	- -	- -	-	BELL COUNTY W C I D 1
KINGSVILLE	25,297 26,000	1962 X	M	5,997 5,997	12 WELLS	- -	- X	-	DC (V 0.60)
LAREDO	60,678 68,000	1928 1957	M	12,223 12,223	RIO GRANDE	- -	X -	-	P-AT CAIL MTP SMO AS FRS DC (V 0.80)
LONGVIEW	40,050 48,000	1958 1958	M	14,815 14,815	CHEROKEE LAKE	25000.00 12.00	23.00 -	17.00	I-AT CAL DC MTP SM TC KC (V 0.20)
LUBBOCK	128,691 149,680	1957 X	M	38,417 38,417	163 WELLS	- -	- 62.00	45.00	DC (V 2.80)
MC ALLEN	32,728 38,955	1959 1963	M	8,657 8,657	RIO GRANDE WELLS /STANDBY/	- 199.00	30.00 5.00	30.00	P-AT CAL DC MPT SO FRS (V 0.70)

FHA 2300-2
REV. 1-64
EXHIBIT-2

MUNICIPAL WATER SUPPLY DATA

Communities of 25,000 population and over

COMMUNITY OR DISTRICT	TREATMENT PLANT: RATED CAPACITY / OVERLOAD CAPACITY MGD	PLANT OUTPUT: AVERAGE MGD / MAXIMUM DAY MG	PLANT OUTPUT: MAXIMUM MONTH MG / MAXIMUM HOUR MG	AVERAGE OUTPUT: DOMESTIC / COMMERCIAL MGD	AVERAGE OUTPUT: INDUSTRIAL / PUBLIC & OTHER MGD	LAKE STORAGE	PUMPING CAPACITY: RAW WATER / FINISHED WATER MGD	DISTRIBUTION STORAGE: PUMPED TO MAINS / GRAVITY TO MAINS MG	WELL INTERFERENCE	IMPROVEMENTS NEEDED	REMARKS
(11)	(12)	(13)	(14)	(15)	(16)	(17)	(18)	(19)	(20)	(21)	(22)
TEXAS CONT'D											
HOUSTON-SPRING BRANCH WOOD SYST	1.00 X	.07 X	X X	X X	X X	N	X X	.17 .01	X	X	
HOUSTON-LONE STAR DIV NCWID EAST OAKS	- -	.3 X	1.00 X	X X	X X	N	X X	.17 .25	X	X	
HOUSTON MEMORIAL BEND SYST	5.18 X	.22 X	X X	X X	X X	N	X X	.59 .01	X	X	
HOUSTON /DIST 11 SYSTEM/	1.15 X	.90 X	X X	X X	X X	X	X X	.38 .10	X	X	
HOUSTON /DIST 20 SYSTEM/	.86 X	.10 X	X X	X X	X X	N	X X	.08 .10	X	X	
HOUSTON /DIST 24 SYSTEM/	6.00 X	.50 X	X X	X X	X X	N	X X	1.00 .40	X	X	
HOUSTON /DIST 32 SYSTEM/	3.00 X	.60 X	X X	X X	X X	N	X X	.55 .10	X	X	
HOUSTON /DIST 34 SYSTEM/	.72 X	.10 X	X X	X X	X X	N	X X	.15 .01	X	X	
HOUSTON /DIST 36 SYSTEM/	1.94 X	X X	X X	X X	X X	N	X X	.60 .05	X	X	
HOUSTON /DIST 41 SYSTEM/	2.16 X	X X	X X	X X	X X	N	X X	1.00 .50	X	X	
HOUSTON /DIST 42 SYSTEM/	3.18 X	X X	X X	X X	X X	N	X X	1.19 .20	X	X	
HOUSTON /DIST 44 SYSTEM/	2.95 X	.32 X	X X	X X	X X	N	X X	.25 .10	X	X	
HOUSTON /DIST 47 SYSTEM/	2.12 X	.30 X	X X	X X	X X	N	X X	.26 .01	X	X	
HOUSTON /DIST 51 SYSTEM/	1.44 X	X X	X X	X X	X X	N	X X	.40 .01	X	X	
HOUSTON /DIST 52 SYSTEM/	1.44 X	X X	X X	X X	X X	X	X X	.09 .01	X	X	
HOUSTON /DIST 53 SYSTEM/	1.80 X	X X	X X	X X	X X	X	X X	.13 .01	X	X	
HOUSTON /DIST 57 SYSTEM/	1.16 X	X X	X X	X X	X X	N	X X	.08 .01	X	X	
IRVING SOURCE 1	X X	1.87 3.12	97.70 6.41	X X	X X	X	- 7.20	6.00 2.30	YES	-	9-TOTAL FOR BOTH
IRVING SOURCE 2	- -	- -	- -	- -	- -	N	- -	- -	YES	-	
KILLEEN	- -	- -	- -	- -	- -	N	- -	- -	YES	-	
KINGSVILLE	- -	6.10 9.60	2478.83 6.50	3.00 1.10	- -	-	- 10.50	6.50 1.00	YES	L O	
LAREDO	19.00 22.00	9.40 15.04	431.40 .74	X X	X X	A	37.50 29.50	1.40 4.20	YES	SH GO	
LONGVIEW	10.00 15.00	5.00 12.50	120.00 .68	X X	X X	A	15.00 12.00	2.55 4.00	YES	N	
LUBBOCK	X X	23.00 55.60	1313.30 3.60	14.00 4.00	2.50 2.50	X	62.00 112.90	31.14 3.30	YES	P D	
MC ALLEN	10.20 15.00	4.60 7.54	196.00 8.10	X X	.12 X	A	20.00 18.50	X 1.00	YES	DLG	

MUNICIPAL WATER SUPPLY DATA
Communities of 25,000 population and over

COMMUNITY OR DISTRICT	POPULATION: ESTIMATED POPULATION SERVED	YEAR SERVICE STARTED: PUB. SUPPLY; PUB. TREAT. PLANT	DIP	OWNED	NUMBER OF SERVICES: NUMBER OF METERS	SOURCE OF SUPPLY	STORAGE IMPOUNDED: RAW WATER (After Treat.)	SAFE YIELD IMPOUNDED: MAXIMUM DEPENDABLE DRAFT (Gr. water)	TRANSMISSION CAPACITY (Max.)	TREATMENT
(1)	(2)	(3)	(4)	(5)	(6)	MG (7)	MGD (8)	MGD (9)	(10)
TEXAS CONT'D										
MARSHALL	23,846	1948		M	9,154	CADDO LAKE	NO LIMIT	NO LIMIT	10.00	PI-AS CAL DCS KP MTP
	26,000	1956			7,298		11.00	-		SNOV FRS TC VT
MESQUITE	27,526	1956		M	10,677	NORTH TEXAS MUNICIPAL	-	-	-	NORTH TEXAS MUNICIPAL
	(31,760)	-			10,677	DISTRICT AND DALLAS	-	-		DISTRICT AND DALLAS
MIDLAND	62,625	1963		M	17,173	81 WELLS	-	-	59.00	DC (V 4.00)
	65,000	X			17,173		12.30	30.00		
* NORTH TEXAS MUNICIPAL WATER DIST	-	1956		M	130	LAVON RESERVOIR	32580.00	34.00	60.00	PH-CIL MBT SNO TC FRS
	185,000	1962			156		-	-		DCS KP NG (V 0.40)
ODESSA	80,338	1952		M	20,569	70 WELLS AND	68500.00	30.00	28.00	P-CAL TC DC FRS KP MPT
	83,510	1961			20,569	LAKE J B THOMAS	160.00	12.00		(V 1.00)
ORANGE	25,605	1958		M	5,740	WELLS	-	-	-	DC KC (V 0.40)
	30,000	1958			6,287		-	NO LIMIT		
PASADENA SOURCE 1	58,737	1958		M	18,616	10 WELLS	-	-	-	DC (V 0.70)
	35,000	1963			18,616		-	11.50		
PASADENA SOURCE 2	-	1952	X		X	2 WELLS	X	-	X	DC
	35,000	1957			X		X	X		
PORT ARTHUR PLANT 1	66,676	1926		M	18,080	NECHES RIVER	200.00	14.40	-	CA DC KP MT VS
	79,705	1952			18,080		-	-		(V 1.00)
PORT ARTHUR PLANT 2	-	1949		M	X	CANAL	X	X	X	P-CAL MB SB FRS DC
	3,000	1949			X		X	-		
RICHARDSON	16,810	1947		M	8,211	2 WELLS	-	-	-	DC (V 1.50)
	31,610	1959			8,211	/DALLAS AUX/	-	1.00		
SAN ANGELO	58,815	1963		M	18,449	MIDDLE NORTH AND	NO LIMIT	39.20	30.00	P-AST CAL MP SH KGP
	62,000	1959			18,969	SOUTH CONCHO RIVER	-	-		FRS DCS (V 0.40)
SAN ANTONIO /BEXAR CO M W D/	587,718	1946		M	22,067	ARTESIAN WELLS	-	-	-	DC (V 0.20)
	99,300	X			22,067		-	NO LIMIT		
* SAN ANTONIO /CITY WATER BOARD/	-	1963		M	132,181	58 WELLS	-	-	-	DC (V 0.20)
	519,230	X			132,181	/2 EMERGENCY/	-	336.60		
SAN ANTONIO LAKEVIEW GARDEN	-	1900		P	170	1 WELL	X	-	X	DH (V 0.20)
	600	1954			X		X	.30		
SHERMAN	24,988	1955		M	9,569	WELLS	-	-	-	DC (V 0.50)
	30,660	X			9,569		-	7.25		
TEMPLE	30,419	1913		M	9,969	4 WELLS-LEON RIVER AND	68500.00	15.00	-	PH-CLO DCS (MTPS SV)
	32,995	1964			9,969	BELTON RESERVOIR	-	3.00		FRS TC MP SH VS
TEXARKANA	30,218	1950		M	9,141	TEXARKANA ARKANSAS	-	-	-	TEXARKANA ARKANSAS
	(31,800)	1959			9,141		-	-		
TEXAS CITY	32,065	1963		M	9,480	12 WELLS	-	-	-	DC KC (V 1.40)
	35,000	X			9,399		-	X		
TYLER	51,230	1951		M	20,168	8 WELLS-BELLWOOD LAKE	47.60	12.00	12.00	P-AT DC TC CAL MPT SH
	56,025	1951			20,168	AND LAKE TYLER	-	6.00		FRS (V 0.20)
VICTORIA PLANT 1	33,047	1909		M	9,915	5 WELLS	-	-	-	AO DC KC (V 0.70)
	11,670	1936			9,915		-	12.00		
VICTORIA PLANT 2	-	1950		M	-	2 WELLS	-	-	-	AT DC KC (V 0.70)
	11,665	X			-		-	-		
VICTORIA PLANT 3	-	1954		M	-	3 WELLS	-	-	-	AT DC KC (V 0.70)
	11,665	X			-		-	-		
WACO	97,808	1930		M	28,774	BRAZOS RIVER AND LAKE	5216.00	153.00	51.00	P-CAILST DCSX FRS KP
	106,595	1963			28,774	WACO /BOSQUE RIVER/	-	-		MPT SNO TCDO (V 0.30)
WICHITA FALLS	101,724	1947		M	29,000	WICHITA AND KICKAPOO	39102.00	20.00	40.00	PH-CAILT DC FRS KOP
	103,000	1961			28,609	LAKES-WICHITA RIVER	50.00	-		(MPTS SV)SH TC(V 0.50)

FHA FORM 9 REV. 1-64 SHEET 3

MUNICIPAL WATER SUPPLY DATA

Communities of 25,000 population and over

COMMUNITY OR DISTRICT	TREATMENT PLANT: RATED CAPACITY / OVERLOAD CAPACITY MGD	PLANT OUTPUT: AVERAGE MGD / MAXIMUM DAY MG	PLANT OUTPUT: MAXIMUM MONTH MG / MAXIMUM HOUR MG	AVERAGE OUTPUT: DOMESTIC / COMMERCIAL MGD	AVERAGE OUTPUT: INDUSTRIAL / PUBLIC & OTHER MGD	LABORATORY	PUMPING CAPACITY: RAW WATER / FINISHED WATER MGD	DISTRIBUTION STORAGE: PUMPED TO MAINS / GRAVITY TO MAINS MG	FULL DISTRIBUTION SYSTEM LOOPED	IMPROVEMENTS NEEDED	REMARKS
(11)	(12)	(13)	(14)	(15)	(16)	(17)	(18)	(19)	(20)	(21)	(22)
TEXAS CONT'D											
MARSHALL	8.00 12.00	3.98 7.12	181.46 .37	1.50 .30	1.20 .50	A	10.00 8.50	3.50 1.36	YES	N	
MESQUITE	- -	- -	- -	- -	- -	N	- -	- -	YES	N	
MIDLAND	X X	8.89 23.83	575.40 34.40	6.20 1.90	1.44 1.70	X	- 46.00	- 12.30	YES	D -	
* NORTH TEXAS MUNICIPAL WATER DIST	45.00 60.00	37.30 43.10	1199.50 1.90	X X	X X	A	60.00 53.00	11.60 -	YES	N	INCLUDES SERVICES TO 16 COMMUNITIES
ODESSA	35.00 47.00	11.80 26.00	653.00 43.00	7.80 1.00	1.50 1.50	A	44.00 65.00	13.00 3.00	YES	N	
ORANGE	X X	2.90 7.00	118.00 .21	1.50 .15	.26 1.06	X	- 21.72	1.65 1.50	YES	D	
PASADENA SOURCE 1	X X	5.50 10.00	175.00 .53	4.00 1.50	- -	X	- -	7.85 .87	YES	N	
PASADENA SOURCE 2	1.00 X	.18 X	X X	X X	X X	N	X X	.10 .05	X	X	
PORT ARTHUR PLANT 1	11.00 13.70	8.00 13.20	279.80 .65	X X	X X	A	20.00 22.00	2.00 2.50	YES	D	
PORT ARTHUR PLANT 2	.72 X	.60 X	X X	X X	X X	C	X X	.35 .05	X	X	
RICHARDSON	X X	4.28 10.01	253.04 .65	X X	X X	X	- 9.50	3.30 1.60	YES	MP LG	
SAN ANGELO	24.50 29.50	9.70 23.40	598.20 1.50	X X	X X	A	33.30 41.40	6.30 3.50	YES	MP DL	
SAN ANTONIO /BEXAR CO M W D/	X X	8.83 21.71	553.80 X	X X	X X	X	- 35.00	X 7.25	NO	D	
* SAN ANTONIO /CITY WATER BOARD/	X X	89.20 166.20	4422.40 259.20	56.20 18.20	X 14.80	B	- 373.30	22.80 22.10	YES	USMP DL	
SAN ANTONIO LAKEVIEW GARDEN	.29 X	X X	X X	X X	X X	N	X X	- .02	X	U TDLG	
SHERMAN	X X	3.50 6.50	156.50 X	X X	X X	X	- 7.25	3.25 2.25	YES	U MP	
TEMPLE	12.00 15.00	3.90 8.80	221.00 .41	X X	X X	A	15.00 8.80	6.50 2.00	YES	N	
TEXARKANA	- -	- -	- -	- -	- -	N	- -	- -	YES	-	
TEXAS CITY	- -	3.50 7.00	150.00 X	3.50 -	- -	X	8.70 19.75	4.25 2.95	YES	N	
TYLER	9.00 15.00	10.20 21.20	586.00 .80	6.00 1.00	2.00 1.00	A	12.00 23.00	3.00 5.75	YES	MP T	
VICTORIA PLANT 1	X X	3.38 8.07	198.00 -	X X	X X	N	- 13.86	3.30 1.30	YES	N	5-18-13-14-18-19 TOTAL FOR ALL PLANTS
VICTORIA PLANT 2	X X	- -	- -	X X	X X	N	- -	- -	YES	N	
VICTORIA PLANT 3	X X	- -	- -	X X	X X	N	- -	- -	YES	N	
WACO	50.00 51.00	18.53 40.09	983.91 X	X X	X X	A	80.00 90.00	18.50 1.00	YES	S	
WICHITA FALLS	37.00 93.00	12.80 30.00	811.91 1.70	X X	X X	A	44.00 68.00	13.60 2.50	YES	SM	6-AND HOLIDAY CREEK

[illegible]

MUNICIPAL WATER SUPPLY DATA

Communities of 25,000 population and over

COMMUNITY OR DISTRICT (1)	1960 POPULATION / ESTIMATED POPULATION SERVED (2)	YEAR OPER. START. PRES. SUPPLY / PRES. TREAT. PLANT (3)	OWNERSHIP (4)	NUMBER OF SERVICES / NUMBER OF METERS (5)	SOURCE OF SUPPLY (6)	STORAGE IMPOUNDED / RAW WATER (After Trans.) MG (7)	SAFE YIELD IMPOUNDED / MAXIMUM DEPENDABLE DRAFT (Gr. water) MGD (8)	TRANSMISSION CAPACITY (Max.) MGD (9)	TREATMENT (10)
UTAH									
HOLLADAY SOURCE 1	28,000 (4,500)	X -	M	2,350 2,350	SALT LAKE CITY /WELL SUPPLEMENTAL/	- -	- -	-	SALT LAKE CITY
HOLLADAY SOURCE 2	- 4,500	1951 X	P	534 498	SPRINGS	X X	- 2,55	X	DH
* MIDVALE	5,802 85,365	1956 X	M	1,700 1,700	4 WELLS-GLACIAL PARK AND BEAVER SPRINGS	X X	X X	X	DC
OGDEN SOURCE 1	70,197 20,000	1955 1956	M	18,400 18,400	48 ARTESIAN WELLS	- -	- 20.00	25,80	DC NG KC
OGDEN SOURCE 2	- 20,000	1955 1956	M	- -	CREEKS AND RESERVOIRS	410.00 -	- -	-	P-CAL TC MP SM FRA DC TO
OGDEN SOURCE 3	- 20,000	1955 1956	M	- -	DEEP WELLS	- -	- -	-	X
OGDEN SOURCE 4	- (20,000)	1957 -	M	- -	WEBER BASIN CONSOLI-DATED DISTRICT	- -	- -	-	WEBER BASIN CONSOLI-DATED DISTRICT
PROVO	36,047 40,000	1961 1956	M	7,885 7,825	SPRING AND WELLS DEER CR-PROVO CANYON	- -	.18 22.40	17.10	DH
* SALT LAKE CITY SOURCE 1	189,454 34,080	1909 1957	M	61,296 61,296	BIG COTTONWOOD CREEK	548.00 -	309.00 -	45.00	P-CALT DCS MPT FRS TC SBCM
* SALT LAKE CITY SOURCE 2	- 147,680	1932 1960	M	- -	LITTLE COTTONWOOD CREEK	- -	147.20 -	-	P-AO CAIT DCS MPT FRS TC SOM
* SALT LAKE CITY SOURCE 3	- 31,240	1892 1956	M	- -	PARLEYS CANYON RESERVOIR	1051.00 -	1145.00 -	34.00	DC KC
* SALT LAKE CITY SOURCE 4	- 17,040	1847 1955	M	- -	CITY CREEK	3.00 -	4.00 -	29.00	CALT DCS DC MPT TC SBCM
* SALT LAKE CITY SOURCE 5	- 39,760	1931 1956	M	- -	DEEP WELLS	- -	- X	-	DC
* SALT LAKE CITY SOURCE 6	- 14,200	1931 1956	M	- -	ARTESIAN WELLS AND SPRING	- 3.20	- *16.50	24.00	DC
* SALT LAKE COUNTY CONSERV DISTRICT	- (76,000)	1953 -	P	3,294 3,294	MIDVALE	- -	- -	-	MIDVALE
* WEBER BASIN CONSOLIDATED W D	- 125,000	1957 1961	M	48 48	WEBER RIVER AND 3 WELLS	- -	292.50 10.40	45.00	P-SO CAL MB SBM FRS DC
VERMONT									
* BURLINGTON	35,531 50,000	1867 1948	M	10,900 10,900	LAKE CHAMPLAIN	- -	NO LIMIT -	-	P-DC S FRS DC VT

PHS 2306-A
REV. 1-66
SHEET-2

MUNICIPAL WATER SUPPLY DATA

Communities of 25,000 population and over

COMMUNITY OR DISTRICT	TREATMENT PLANT: RATED CAPACITY / OVERLOAD CAPACITY MGD	PLANT OUTPUT: AVERAGE MGD / MAXIMUM DAY MG	PLANT OUTPUT: MAXIMUM MONTH MG / MAXIMUM HOUR MG	AVERAGE OUTPUT: DOMESTIC / COMMERCIAL MGD	AVERAGE OUTPUT: INDUSTRIAL / PUBLIC & OTHER MGD	LABORATORY	PUMPING CAPACITY: RAW WATER / FINISHED WATER MGD	DISTRIBUTION STORAGE: PUMPED TO MAINS / GRAVITY TO MAINS MG	WILL DISTRIBUTION SYSTEM MEET MAXIMUM DEMAND	IMPROVEMENTS NEEDED	REMARKS
(11)	(12)	(13)	(14)	(15)	(16)	(17)	(18)	(19)	(20)	(21)	(22)
UTAH											
HOLLADAY	-	-	-	-	-	N	-	-	X	-	
SOURCE 1	-	-	-	-	-		-	-			
HOLLADAY	X	X	X	X	X	N	X	-	X	M	
SOURCE 2	X	X	X	X	X		X	1.00		D	
* MIDVALE	6.50	X	X	X	X	X	X	X	X	U M	6-TREATMENT FACILITIES
	X	X	X	X	X		X	1.80		TD	TIED IN WITH SANDY CITY
OGDEN	46.80	16.00	748.50	6.58	X	A	X	X	YES		
SOURCE 1	X	27.83	X	5.68	3.74		3.74	62.55		L	
OGDEN	10.00	6.63	309.54	-	-	A	.90	-	YES		12-13-14-15-16-18-TOTAL
SOURCE 2	15.00	10.41	.43	-	-		-	-		L	FOR SOURCE 2 AND 3
OGDEN	-	-	-	-	-	A	-	-	YES		
SOURCE 3	-	-	-	-	-		-	-		L	
OGDEN	-	-	-	-	-	N	-	-	YES	-	
SOURCE 4	-	-	-	-	-		-	-			
PROVO	X	11.82	11.00	X	X	N	-	.10	YES	N	
	X	19.20	16.30	X	X		12.20	11.00			
* SALT LAKE CITY	24.80	59.30	3313.30	35.40	10.00	A	-	-	YES	N	9-14-15-16-18-
SOURCE 1	37.20	148.70	X	6.80	7.00		37.90	28.00			TOTAL FOR ALL SOURCES
* SALT LAKE CITY	150.00	6.60	-	-	-	A	-	2.40	YES	N	
SOURCE 2	180.00	-	-	-	-		-	28.70			
* SALT LAKE CITY	21.00	X	-	-	-	A	-	10.00	YES	N	
SOURCE 3	31.50	-	-	-	-		-	12.00			
* SALT LAKE CITY	10.00	X	X	-	-	A	-	-	YES	N	
SOURCE 4	15.00	X	-	-	-		-	12.20			
* SALT LAKE CITY	55.13	3.20	-	-	-	A	-	-	YES	N	
SOURCE 5	-	X	-	-	-		-	-			
* SALT LAKE CITY	15.01	X	-	-	-	A	-	X	YES	N	
SOURCE 6	X	X	-	-	-		-	1.50			
* SALT LAKE COUNTY	-	-	-	-	-	N	-	-	X	-	
CONSERV DISTRICT	-	-	-	-	-		-	-			
* WEBER BASIN	40.00	16.70	620.00	-	-	A	-	-	YES	N	15-16-WHOLESALE ONLY
CONSOLIDATED W D	30.00	27.00	1.14	-	-		18.80	5.50			
VERMONT											
* BURLINGTON	8.00	4.26	148.00	2.06	1.00	B	10.00	.50	YES		
	10.00	6.50	X	.60	.40		10.00	7.80		D	

MUNICIPAL WATER SUPPLY DATA

Communities of 25,000 population and over

COMMUNITY OR DISTRICT	1960 POPULATION: ESTIMATED POPULATION SERVED	YEAR SERV. START.: FOR SUPPLY / PUB. TREAT. PLANT	OWNERSHIP	NUMBER OF SERVICES: NUMBER OF METERS	SOURCE OF SUPPLY	STORAGE: IMPOUNDED: RAW WATER (After Treas.) MG	SAFE YIELD IMPOUNDED: MAXIMUM DEPENDABLE DRAFT (Gr. water) MGD	TRANSMISSION CAPACITY (Max.) MGD	TREATMENT
(1)	(2)	(3)	(4)	(5)	(6)	(7)	(8)	(9)	(10)
VIRGINIA									
* ALEXANDRIA	91,023	1950	P	44,337	OCCOQUAN CREEK	10000.00	50.00	75.00	P-AT TCO CAL DC MBS SV
PLANT 1	150,000	1950		43,137		-	-		FRS KP VS (DD TD)KCDCM
* ALEXANDRIA	-	1950	P	-	WELLS	-	-	-	DC AT
PLANT 2	150,000	1950		-		-	X		
ARLINGTON COUNTY	163,401	1927	M	32,536	DISTRICT OF COLUMBIA	-	-	-	DISTRICT OF COLUMBIA
	(178,000)	-		32,536		-	-		
* BRISTOL	17,144	1954	M	6,640	SOUTH HOLSTON RIVER	-	NO LIMIT	10.00	P-CAL DC MP SO FAR
	25,230	1954		6,640		-	-		TC VS
CHARLOTTESVILLE	29,427	1887	M	10,247	RAGGED MT WATERSHED	1000.00	5.20	8.20	P-CALT TC DC MWP SO KP
	46,000	1963		10,247	MOORMANS RIVER	-	-		FRS KC DC VS
CHESAPEAKE	73,647	X	M	X	NORFOLK	-	-	-	NORFOLK
	(25,800)	-		X		-	-		
CHESAPEAKE	-	X	M	X	PORTSMOUTH	-	-	-	PORTSMOUTH
	(30,000)	-		X		-	-		
CHESAPEAKE	-	1939	P	121	7 WELLS	X	-	X	DH
CRESTWOOD SUBD 1	500	X		0		X	.0		
CHESAPEAKE	-	X	P	203	8 WELLS	X	-	X	DH
CRESTWOOD SUBD 2	1,000	X		0		X	.08		
CHESAPEAKE	-	1958	P	60	WELL	X	-	X	NONE
EDGEFIELD SUBD	240	-		60		X	.17		
CHESAPEAKE	-	1958	P	225	2 WELLS	X	-	X	I-DH AH FP KP
IND RIV EST SUBD	900	1958		225		X	.08		
CHESTERFIELD COUNTY	-	1951	M	14,000	FALLING CREEK AND	302.00	3.00	4.20	P-DC CALS TC MPT SO
CENTRAL SUPPLY	53,200	1957		14,000	WELLS	-	X		FRS FGS KP DCS
DANVILLE	46,577	1876	M	13,760	DAN RIVER	3000.00	100.00	13.00	P-CAL DS TC MIP SO FRS
	50,000	1948		13,760		-	-		KP VS NG DC
* FAIRFAX COUNTY	-	1963	M	15,456	32 WELLS	-	-	-	NONE
WATER AUTHORITY	14,000	-		15,456		-	1.50		
* FAIRFAX COUNTY	-	1963	M	-	ALEXANDRIA	-	-	-	ALEXANDRIA
WATER AUTHORITY	(10,000)	-		-	WATER COMPANY	-	-		WATER COMPANY
* FAIRFAX COUNTY	-	1963	M	-	WASHINGTON D C	-	-	-	WASHINGTON D C
WATER AUTHORITY	(26,000)	-		-	DALECARLIA PLANT	-	-		DALECARLIA PLANT
* FALLS CHURCH	10,192	1962	M	17,930	WASHINGTON D C	-	-	-	WASHINGTON D C
	(62,000)	-		14,340	DALECARLIA PLANT	-	-		DALECARLIA PLANT
HAMPTON	89,258	X	M	X	NEWPORT NEWS	-	-	-	NEWPORT NEWS
	(85,000)	-		X		-	-		
HENRICO COUNTY	-	1956	M	10,166	RICHMOND	-	-	-	RICHMOND
SANITARY DISTRICT A	(36,595)	-		10,166		-	-		
HOPEWELL	17,895	1915	P	5,447	APPOMATTOX AND	X	X	X	P-DC CALT TC MB SO KP
OLD DOMINION W CORP	40,000	1961		5,062	JAMES RIVERS	X	-		FRS TC DD VT
LYNCHBURG	54,790	1907	M	16,044	PEDLAR LAKE	600.00	37.00	15.00	P-AT CIST VS DC MP SOV
	62,000	1957		16,044	JAMES RIVER /AUX/	-	-		FPS FGS KCP TO DC
* NEWPORT NEWS	113,662	1963	M	52,240	CHICKAHOMINY R & 3 IMP	2017.50	56.00	55.00	P-AC CAL DC TC MP FRS
HARWOOD MILL PLANT	103,845	1960		52,240	LAKES-DIASCUND CR RES	-	-		KCP VS DC
* NEWPORT NEWS	-	1963	M	-	-	-	-	-	P-AC CAL DC TCD MP FRS
LEE HALL 1	69,230	1943		-		-	-		KCP VS DC
* NEWPORT NEWS	-	1963	M	-	-	-	-	-	P-AC CAL DC TC MP FRS
LEE HALL 2	51,925	1943		-		-	-		KCP VS DC
* NORFOLK	304,869	1963	M	79,332	2 RIVERS AND 5 LAKES	15700.00	57.80	53.00	P-CAL DC TCD MTP
PLANT 1	197,500	1962		77,953		-	-		SO FRS DC KP VT

FHA 3300-2
REV. 1-64
SHEET-2

MUNICIPAL WATER SUPPLY DATA

Communities of 25,000 population and over

COMMUNITY OR DISTRICT	TREATMENT PLANT: RATED CAPACITY / OVERLOAD CAPACITY MGD	PLANT OUTPUT: AVERAGE MGD / MAXIMUM DAY MG	PLANT OUTPUT: MAXIMUM MONTH MG / MAXIMUM HOUR MG	AVERAGE OUTPUT: DOMESTIC / COMMERCIAL MGD	AVERAGE OUTPUT: INDUSTRIAL / PUBLIC & OTHER MGD	LABORATORY CONTROL	PUMPING CAPACITY: RAW WATER / FINISHED WATER MGD	DISTRIBUTION STORAGE: PUMPED TO MAINS / GRAVITY TO MAINS MG	WILL DISTRIBUTION SYSTEM BE ADEQUATE FOR ESTIMATED MAXIMUM DEMAND	IMPROVEMENTS NEEDED	REMARKS
(11)	(12)	(13)	(14)	(15)	(16)	(17)	(18)	(19)	(20)	(21)	(22)
VIRGINIA											
* ALEXANDRIA	2.64	24.50	962.90	8.80	.20	A	3.60	28.50	YES	N	5-9-18-19 TOTAL FOR
PLANT 1	3.60	36.80	2.70	6.30	9.20		55.00	13.50			BOTH PLANTS
* ALEXANDRIA	1.00	X	7.50	X	X	A	-	-	YES	N	
PLANT 2	1.00	.25	X	X	X		-	-			
ARLINGTON COUNTY	-	-	-	-	-	N	-	-	YES	-	
	-	-	-	-	-		-	-			
* BRISTOL	5.00	2.80	181.70	.50	1.20	A	5.00	1.00	YES		
	5.00	4.80	.21	.50	.60		5.00	3.50		D G	
CHARLOTTESVILLE	5.00	4.80	184.39	X	1.50	C	4.28	-	YES	SM	6-MECHUM RIVER /AUX/
	8.50	7.00	.42	X	X		-	3.00		L	
CHESAPEAKE	-	-	-	-	-	N	-	-	X	-	
	-	-	-	-	-		-	-			
CHESAPEAKE	-	-	-	-	-	N	-	-	X	-	
	-	-	-	-	-		-	-			
CHESAPEAKE	.05	.03	X	X	X	N	X	.01	X	U P	
CRESTWOOD SUBD 1	X	X	X	X	X		X	-		G	
CHESAPEAKE	X	.05	X	X	X	N	X	.01	X	U P	
CRESTWOOD SUBD 2	X	X	X	X	X		X	-		G	
CHESAPEAKE	-	.02	X	X	X	N	X	.01	X	U P	
EDGEFIELD SUBD	-	X	X	X	X		X	-		G	
CHESAPEAKE	.08	.07	X	X	X	N	X	X	X	X	
IND RIV EST SUBD	X	X	X	X	X		X	X			
CHESTERFIELD COUNTY	3.00	2.50	118.45	2.10	.01	C	4.20	.24	YES	SMP	6-SUPPLEMENTED BY RICH-
CENTRAL SUPPLY	3.60	3.50	.19	.23	.17		5.04	1.55		TDLG	MOND COL HTS&PETERSBURG
DANVILLE	9.00	5.06	202.86	2.50	1.28	A	12.00	.25	YES	N	
	11.50	7.88	.60	1.13	.32		26.60	11.60			
* FAIRFAX COUNTY	X	4.40	6.10	X	X	X	-	-	NO	U	13-ALEX W CO 88MGD
WATER AUTHORITY	X	X	X	X	X		29.00	5.10		DL	WASHINGTON DC 2.29 MGD
* FAIRFAX COUNTY	-	-	-	-	-	N	-	-	NO	-	
WATER AUTHORITY	-	-	-	-	-		-	-			
* FAIRFAX COUNTY	-	-	-	-	-	N	-	-	NO	-	
WATER AUTHORITY	-	-	-	-	-		-	-			
* FALLS CHURCH	-	-	-	-	-	N	-	-	NO	-	
	-	-	-	-	-		-	-			
HAMPTON	-	-	-	-	-	N	-	-	X	-	
	-	-	-	-	-		-	-			
HENRICO COUNTY	-	-	-	-	-	N	-	-	X	-	
SANITARY DISTRICT A	-	-	-	-	-		-	-			
HOPEWELL	31.00	28.00	X	X	X	A	X	3.00	X		
OLD DOMINION W CORP	X	X	X	X	X		X	.78		T	
LYNCHBURG	15.00	9.66	329.68	3.06	2.67	A	9.00	6.00	YES		
	17.00	13.91	1.00	2.21	1.71		15.00	16.40		G	
* NEWPORT NEWS	12.00	21.34	751.80	9.64	-	A	32.00	6.50	NO	MP	5-7-9-13-14-15-18-19
HARWOOD HILL PLANT	16.00	27.23	1.25	11.70	X		42.00	2.20		TD G	TOTAL FOR ALL 15INC IND
* NEWPORT NEWS	8.00	-	-	-	-	A	-	-	NO	MP	
LEE HALL 1	8.00	-	-	-	-		-	-		TD G	
* NEWPORT NEWS	6.00	-	-	-	-	A	-	-	NO	MP	
LEE HALL 2	9.00	-	-	-	-		-	-		TD G	
* NORFOLK	63.00	48.65	1697.69	X	X	A	145.00	18.00	YES	M	5-7-8-9-12-13-14-18-19
PLANT 1	70.00	62.94	3.60	X	X		124.00	2.00		D	TOTAL FOR BOTH

MUNICIPAL WATER SUPPLY DATA
Communities of 25,000 population and over

COMMUNITY OR DISTRICT	1960 POPULATION: ESTIMATED POPULATION SERVED	YEAR SERVICE STARTED: PUBL. SUPPLY / PUBL. WATER PLANT	OWNERSHIP	NUMBER OF SERVICES: NUMBER OF METERS	SOURCE OF SUPPLY	STORAGE IMPOUNDED: RAW WATER (After Treat.) MG	SAFE YIELD IM-POUNDED: MAXIMUM DEPENDABLE DRAFT (Gr. water) MGD	TRANS-MISSION CAPACITY (Max.) MGD	TREATMENT
(1)	(2)	(3)	(4)	(5)	(6)	(7)	(8)	(9)	(10)
VIRGINIA CONT'D									
* NORFOLK	-	1963	M	-	2 RIVERS AND 5 LAKES	-	-	-	P-CAL DC TCD HTP SO
PLANT 2	197,500	1942		-		-	-		FRS DC KP VT
* PETERSBURG	36,750	1912	M	10,954	APPOMATTOX RIVER	20.00	12.20	9.50	P-CAL TC DC HTP SO FRS
	52,000	1963		10,447		8.00	-		KP DC
* PORTSMOUTH	114,773	1889	M	37,026	SPEIGHTS RUN RES-LAKE	4525.00	22.50	27.00	P-AT CLA DC HP SO FRAS
	165,000	1950		39,000	KILBY-LAKE MEADE	-	-		KCP DC VT (V 0.20)
* RICHMOND	219,958	1832	M	81,500	JAMES RIVER	-	297.30	-	P-TO S CAL DC VS MAP
/PLUS COUNTY AREA/	305,000	1950		81,500		170.00	-		SOB TCS FRS TO NG DC
RICHMOND	-	X	P	118	WELL	X	-	X	NONE
LOCK LANE APTS	240	-		118		X	.04		
* ROANOKE	97,110	1947	M	33,500	CARVINS COVE	6500.00	18.00	20.00	PI-AS CIL HP SB FRS DC
PLANT 1	65,785	1956		29,700		-	-		NG KP VS
* ROANOKE	-	1910	M	-	FALLING CREEK AND	660.00	2.00	20.00	P-CAL KC FP DC VS
PLANT 2	18,025	1926		-	BEAVER DAM	-	-		
* ROANOKE	-	1910	M	-	FALLING CREEK AND	660.00	X	-	DC VS
PLANT 3	32,440	1926		-	BEAVER DAM	-	-		
STAUNTON	22,500	1839	M	8,080	NORTH RIVER	X	2.00	X	P-DC KC AS CAL
	25,000	1951		7,950		X	-		(MTPS SV)FRS TC DC VA
VIRGINIA BEACH	84,215	X	M	X	NORFOLK	-	-	-	NORFOLK
	(15,000)	-		X		-	-		
VIRGINIA BEACH	-	1959	P	90	WELL	X	-	X	IH-FZ DH
BRADFORD ACRES SECT	200	1959		50		X	.02		
WASHINGTON									
* ALDERWOOD MANOR	4,000	X	M	11,424	10 WELLS	X	-	X	DC
/WATER DISTRICT/	33,750	X		X		X	X		
* ALDERWOOD MANOR	-	X	M	3,888	EVERETT	-	-	-	EVERETT
/WATER DISTRICT/	(11,250)	-		X		-	-		
* BELLINGHAM	34,688	1904	M	14,200	LAKE WHATCOM-PADDEN &	7000.00	55.00	100.00	DC
	36,000	1941		2,000	S FK NOOKSACK RIVER	-	-		
* BREMERTON	28,922	1902	M	11,600	UNION RIVER-GORST AND	1700.00	19.00	20.00	NG DC
	38,000	1961		11,600	ANDERSON CREEKS	-	4.00		
* EVERETT	45,380	1916	M	32,359	SULTAN RIVER	5200.00	115.00	160.00	SO DC
	110,000	1960		X		-	-		
KING COUNTY-ROULV	-	1926	M	7,547	SEATTLE	-	-	-	SEATTLE
PARK W D 20	(27,000)	-		7,514		-	-		
LAKEWOOD	-	1943	M	8,502	21 WELLS	-	-	-	DH
WATER DISTRICT	30,000	1943		8,502		-	60.00		
* LONGVIEW	23,349	1945	M	8,196	COWLITZ RIVER	-	NO LIMIT	-	P-NG DC CAL HTP SO FRS
	30,400	1951		8,196		-	-		VS
MIDWAY	-	1957	M	9,200	SEATTLE	-	-	-	SEATTLE
WATER DISTRICT	(32,000)	-		9,200		-	-		
* SEATTLE	557,087	1958	M	196,365	CEDAR AND TOLT RIVERS	4812.00	4800.00	246.00	NG DC TO
	750,120	1915		196,365		385.37	-		
* SKAGIT COUNTY	-	1954	M	8,200	2 WELLS	X	-	X	DC KC
P U D 1	27,000	1923		X	/SKAGIT RIVER EMERG/	X	X		

FHS 2329-3
REV. 1-64
SHEET-2

MUNICIPAL WATER SUPPLY DATA
Communities of 25,000 population and over

COMMUNITY OR DISTRICT	TREATMENT PLANT: RATED CAPACITY / OVERLOAD CAPACITY MGD	PLANT OUTPUT: AVERAGE MGD / MAXIMUM DAY MG	PLANT OUTPUT: MAXIMUM MONTH MG / MAXIMUM HOUR MG	AVERAGE OUTPUT: DOMESTIC / COMMERCIAL MGD	AVERAGE OUTPUT: INDUSTRIAL / PUBLIC & OTHER MGD	LABORATORY CONTROL	PUMPING CAPACITY: RAW WATER / FINISHED WATER MGD	DISTRIBUTION STORAGE: PUMPED TO MAINS / GRAVITY TO MAINS MG	WELL DISTRIBUTION SYSTEM SATISFY MAXIMUM DEMAND	IMPROVEMENTS NEEDED	REMARKS
(11)	(12)	(13)	(14)	(15)	(16)	(17)	(18)	(19)	(20)	(21)	(22)
VIRGINIA CONT'D											
* NORFOLK	-	-	-	-	-	A	-	-	YES	M	10-TO INTERMITTENT
PLANT 2	-	-	-	-	-		-	-		D	BOTH PLANTS
* PETERSBURG	9.50	5.20	189.00	X	X	A	9.50	.04	YES	M	
	9.50	6.80	.33	X	X		17.00	10.00		G	
* PORTSMOUTH	21.22	15.00	527.60	5.70	-	A	45.00	9.25	NO	USMP	6-LAKE CAHOON
	25.00	22.00	1.10	9.30	X		55.50	3.00		TDLG	15-INCLUDES INDUSTRIAL
* RICHMOND	66.00	35.91	1420.81	8.96	12.23	A	100.00	46.00	YES		10-CONTD AS KP
/PLUS COUNTY AREA/	88.00	55.90	2.76	8.26	6.46		221.00	9.15		D	
RICHMOND	-	.02	X	X	X	N	X	.02	X	N	
LOCK LANE APTS	-	X	X	X	X		X	-			
* ROANOKE	18.00	7.30	264.00	8.80	2.60	A	-	-	YES	N	15-16-TOTAL FOR ALL
PLANT 1	22.00	10.70	.81	1.60	.40		-	12.55			
* ROANOKE	2.00	2.00	64.00	X	X	A	-	-	YES	N	
PLANT 2	2.00	2.30	.09	X	X		-	-			
* ROANOKE	4.00	3.60	14.90	X	X	A	7.00	-	YES	N	
PLANT 3	4.00	5.10	.24	X	X		-	-			
STAUNTON	4.00	2.60	X	X	X	N	X	.08	X	X	
	X	X	X	X	X		X	7.00			
VIRGINIA BEACH	-	-	-	-	-	N	-	-	X	-	
	-	-	-	-	-		-	-			
VIRGINIA BEACH	.02	.02	X	X	X	N	X	.02	X	N	
BRADFORD ACRES SECT	X	X	X	X	X		X	-			
WASHINGTON											
* ALDERWOOD MANOR	X	X	X	X	X	N	X	2.50	X	U M	
/WATER DISTRICT/	X	X	X	X	X		X	6.20		T G	
* ALDERWOOD MANOR	-	-	-	-	-	N	-	-	X	-	
/WATER DISTRICT/	-	-	-	-	-		-	-			
* BELLINGHAM	100.00	52.80	1600.00	X	40.00	B	-	X	YES		6-THRU LAKE WHATCOM
	100.00	62.60	X	X	-		-	2.08		T	
* BREMERTON	19.00	5.50	245.20	3.90	2.50	C	21.30	-	YES	N	
	20.00	11.10	48.10	-	-		-	28.55			
* EVERETT	160.00	111.00	3444.00	X	88.00	B	-	X	YES	S	
	-	117.00	X	X	X		-	59.75			
KING COUNTY-BOULV	-	2.10	92.00	-	-	N	-	-	NO	-	
PARK W D 20	-	X	X	-	-		-	-			
LAKEWOOD	56.00	2.35	118.90	1.68	-	N	-	-	YES	N	
WATER DISTRICT	-	23.50	2.30	.47	.20		-	3.50			
* LONGVIEW	9.00	3.20	120.10	X	X	C	12.50	-	YES		
	X	6.80	X	X	X		9.00	13.00		G	
MIDWAY	-	4.00	300.00	3.40	.25	N	-	-	YES		
WATER DISTRICT	-	15.00	4.00	.25	.10		-	7.00		D	
* SEATTLE	223.00	X	X	X	X	A	X	427.16	YES	N	
	X	X	X	X	X		X	17.76			
* SKAGIT COUNTY	106.50	X	X	X	X	C	X	-	X	X	
P U D 1	X	X	X	X	X		X	6.40			

MUNICIPAL WATER SUPPLY DATA

Communities of 25,000 population and over

COMMUNITY OR DISTRICT	1960 POPULATION / ESTIMATED POPULATION SERVED	YEAR OPER. START. / PRES. SUPPLY / PRES. TREAT. PLANT	OWNERSHIP	NUMBER OF SERVICES / NUMBER OF METERS	SOURCE OF SUPPLY	STORAGE / IMPOUNDED / RAW WATER (After Trans.) MG	SAFE YIELD IMPOUNDED / MAXIMUM DEPENDABLE DRAFT (Gr. water) MGD	TRANSMISSION CAPACITY (Max.) MGD	TREATMENT
(1)	(2)	(3)	(4)	(5)	(6)	(7)	(8)	(9)	(10)
WASHINGTON CONT'D									
* SPOKANE	181,608 183,000	1907 1961	M	55,283 55,283	20 WELLS	- -	NO LIMIT -	-	DC
* TACOMA	147,979 160,000	1913 1957	M	47,340 47,340	GREEN RIVER AND WELLS	312.57 -	26640.00 70.90	73.00	NG DC
VANCOUVER SOURCE 1	32,464 30,000	1868 1963	M	17,000 17,000	3 SPRINGS	- -	- 5.00	3.50	DC VS
VANCOUVER SOURCE 2	- 30,000	1963 1963	M	- -	14 WELLS	- -	- 29.50	X	VS
WALLA WALLA	24,536 27,500	1954 X	M	8,500 8,500	MILL CREEK AND 6 WELLS	X X	11.50 NO LIMIT	X	DC SO (MILL CREEK)
YAKIMA	43,284 43,800	1926 1926	M	14,148 14,148	4 WELLS AND NACHES RIVER	- -	10.60 X	11.50	DC
WEST VIRGINIA									
* BECKLEY	18,642 55,000	1941 1954	P	12,075 12,050	GLADE CREEK	565.00 -	NO LIMIT -	5.00	P-AT CAL DC MP SB FRA KC NG TD VS
* CHARLESTON	85,796 141,090	1885 1953	P	47,030 47,030	ELK RIVER AND KANAWHA RIVER	544.00 -	X -	-	P-CLA TC (MTPS SV) NG DC FRSA KP VS AS MA SO
* CLARKSBURG	28,112 37,215	1911 1955	M	8,403 8,403	WEST FORK RIVER	800.00 800.00	X -	X	P-DC CLA TC SB FRS FRA KP KC DC VS (V 0.30)
* FAIRMONT	27,477 48,645	1925 1925	M	12,161 12,161	TYGART VALLEY RIVER	17.00 -	227.00 -	-	P-S CSA MP KG SO T FRA KC DC VS KP (V 0.40)
* HUNTINGTON	83,627 108,710	1890 X	P	27,178 27,178	OHIO RIVER	- -	NO LIMIT -	-	P-AS DC CA TC DC /M SO CL/(MTPS SV)FRS VS DC
* MORGANTOWN	33,487 37,600	1890 1958	M	9,400 9,400	MONONGAHELA RIVER-COBURN CR & TIBBS RUN	80.00 30.00	6.00 1.00	15.50	PH-CAL TC SB FRS FZ NC DC KP NC DC VS
PARKERSBURG	44,797 60,200	1953 1953	M	15,050 15,050	5 WELLS RANNEY METHOD	- -	- 10.10	-	I-AS CL (MTPS SV) FRS KP DC VS (V 0.40)
WEIRTON	28,201 34,040	1949 1949	M	8,510 8,510	OHIO RIVER	X X	X -	X	PI-AS CLO DCX MS SM FAR KP TCD VS
* WHEELING	54,400 70,285	1946 1925	M	17,571 17,571	WELL AND OHIO RIVER	- 5.00	NO LIMIT 5.00	-	P-ATO CILS MR SBO DC SBO T FRS TD VS
WISCONSIN									
* APPLETON	48,411 52,730	1882 1956	M	13,971 13,844	FOX RIVER	NO LIMIT -	NO LIMIT -	20.00	H-DC NG CA AS CLIT (MPTS SV) SC R TC VS
* BELOIT	32,846 40,960	1957 1957	P	11,731 11,731	7 WELLS	- -	- X	-	DCH VS (V 1.20)
* EAU CLAIRE	37,897 40,000	1934 1956	M	X 10,478	13 WELLS	- -	- 29.50	-	I-CLT(MTPS SV) FGRS KC DC VT (V 0.20)
FOND DU LAC	32,719 33,000	1954 1954	M	9,416 9,865	6 WELLS	- -	- 6.00	-	DC VS (V 0.40)

FHS 2390-2
REV. 1-66
SHEET-2

MUNICIPAL WATER SUPPLY DATA

Communities of 25,000 population and over

COMMUNITY OR DISTRICT	TREATMENT PLANT / RATED CAPACITY / OVERLOAD CAPACITY MGD	PLANT OUTPUT: AVERAGE MGD / MAXIMUM DAY MG	PLANT OUTPUT: MAXIMUM MONTH MG / MAXIMUM HOUR MG	AVERAGE OUTPUT: DOMESTIC / COMMERCIAL MGD	AVERAGE OUTPUT: INDUSTRIAL / PUBLIC & OTHER MGD	LABORATORY CONTROL	PUMPING CAPACITY / RAW WATER / FINISHED WATER MGD	DISTRIBUTION STORAGE / PUMPED TO MAINS / GRAVITY TO MAINS MG	WILL DISTRIBUTION SYSTEM SATISFY MAXIMUM DEMAND	IMPROVEMENTS NEEDED	REMARKS
(11)	(12)	(13)	(14)	(15)	(16)	(17)	(18)	(19)	(20)	(21)	(22)
WASHINGTON CONT'D											
* SPOKANE	280.00	59.00	3491.00	X	X	A	-	-	YES	X	
	280.00	145.00	11.50	X	X		351.00	72.00			
* TACOMA	142.90	58.30	1934.51	9.73	34.69	A	69.42	X	YES	N	
	73.00	87.06	X	-	6.47		69.91	312.50			
VANCOUVER	5.00	8.15	358.50	6.00	X	N	-	-	YES	N	5-13-14-15-18-19-
SOURCE 1	5.00	24.40	X	2.00	X		29.50	16.58			TOTAL FOR BOTH SOURCES
VANCOUVER	29.50	-	-	-	-	N	-	-	YES	N	
SOURCE 2	29.50	-	-	-	-		-	-			
WALLA WALLA	26.00	10.00	X	X	X	C	X	-	X	N	
	X	X	X	X	X		X	15.00			
YAKIMA	11.50	8.20	306.90	X	X	B	-	-	YES	M	6-AND RANNEY
	11.50	9.90	X	X	X		17.20	25.00		T	COLLECTION SYSTEM
WEST VIRGINIA											
* BECKLEY	4.51	3.09	96.50	1.54	.14	A	5.00	.04	YES	N	
	5.00	4.51	X	.46	.72		4.51	3.83			
* CHARLESTON	21.60	18.50	615.00	7.00	6.20	A	49.50	.29	YES	N	10-TD
	26.60	20.50	.90	3.00	2.30		22.60	14.20			
* CLARKSBURG	9.70	4.10	195.10	1.00	1.70	A	24.00	.30	YES	N	
	10.50	6.50	.42	.90	.50		24.00	7.00			
* FAIRMONT	8.00	6.00	180.00	4.80	1.20	A	7.50	1.50	YES	P	
	9.00	6.20	.38	-	-		.70	2.10		L	
* HUNTINGTON	20.00	12.50	476.60	3.50	5.50	A	23.00	.25	YES	S	
	25.00	18.60	.91	3.00	.50		25.00	3.07		TDL	
* MORGANTOWN	6.00	4.30	150.01	X	X	A	6.90	.10	YES	P	
	9.00	5.48	X	X	X		7.10	2.46		D	
PARKERSBURG	8.00	5.20	168.00	1.70	2.00	A	9.00	.12	YES		
	10.00	6.10	.25	1.10	.40		8.00	7.20		TD G	
WEIRTON	2.00	1.60	63.00	1.00	.10	A	4.00	3.00	NO		
	2.50	2.70	.11	.30	.20		3.00	2.00		DL	
* WHEELING	20.00	8.00	286.00	2.10	1.00	A	20.00	.50	YES		
	20.00	11.40	.75	2.80	2.10		20.00	14.50		TD	
WISCONSIN											
* APPLETON	13.00	6.18	253.60	2.09	1.45	A	26.00	4.00	YES	SM	10-CONTD. /V 0.20/
	16.00	11.50	23.00	.88	.36		25.00	3.00		DL	
* BELOIT	22.00	4.80	234.00	1.80	.40	B	-	-	YES	X	
	22.00	9.20	X	1.40	1.20		23.30	1.20			
* EAU CLAIRE	24.00	9.85	404.93	2.25	5.04	A	29.50	1.08	X	X	
	24.00	21.60	1.07	.98	1.58		33.00	3.19			
FOND DU LAC	6.00	3.50	122.00	1.74	1.00	B	X	3.10	YES	X	
	7.00	5.10	2.00	.50	.20		15.60	.50			

MUNICIPAL WATER SUPPLY DATA
Communities of 25,000 population and over

COMMUNITY OR DISTRICT	1960 POPULATION / ESTIMATED POPULATION SERVED	YEAR OPER. START. PRES. SUPPLY / PRES. TREAT. PLANT	OWNERSHIP	NUMBER OF SERVICES / NUMBER OF METERS	SOURCE OF SUPPLY	STORAGE IMPOUNDED / RAW WATER (After Treat.) MG	SAFE YIELD IM-POUNDED / MAXIMUM DEPENDABLE DRAFT (Gr. water) MGD	TRANS-MISSION CAPACITY (Max.) MGD	TREATMENT
(1)	(2)	(3)	(4)	(5)	(6)	(7)	(8)	(9)	(10)
WISCONSIN CONT'D									
* GLENDALE NO SHORE WTR COMM	9,537 37,500	1963 1963	M	X X	LAKE MICHIGAN	- -	NO LIMIT -	28,00	P-CA TC CL MTP SCM FS V DC
GREEN BAY	62,888 68,000	1883 1957	M	21,712 17,510	LAKE MICHIGAN	NO LIMIT -	54,00 -	35,00	P-CAL MP SC FRS TC VS DC
JANESVILLE	35,164 37,500	1954 X	M	X 10,143	6 WELLS	- -	- NO LIMIT	-	DC VA (V 0.12)
* KENOSHA	67,899 75,000	1879 1952	M	19,495 18,910	LAKE MICHIGAN	NO LIMIT 2.50	30,00 -	45,00	P-AO NG DC CA TC MPT SC FRS DC (V 0.10)
LA CROSSE	47,575 48,805	1962 1914	M	13,424 12,834	17 WELLS	- 19.90	- 28.20	-	DC (V 0,10)
* MADISON	126,706 155,000	1953 1960	M	38,265 33,452	22 WELLS	- -	- 50,00	-	AT DC VA (V 0,10)
MANITOWOC	32,275 34,000	1945 1959	M	10,071 8,833	3 WELLS	- -	- 12,00	18,00	DC
* MILWAUKEE	741,324 903,000	1873 1962	M	154,841 152,354	LAKE MICHIGAN	NO LIMIT -	NO LIMIT -	700,00	P-CAL NC DC MP SC TC FRS NC DC VS (V 0.20)
OSHKOSH	45,110 48,000	1884 1960	M	15,877 13,336	LAKE WINNEBAGO	- -	NO LIMIT -	-	P-SB TC CA MTP SBC DC FRS NG DC VS
* RACINE	89,144 100,000	1887 1958	M	27,500 25,175	LAKE MICHIGAN	- -	NO LIMIT -	-	P-NG DC CA TC MTPS SC VS FRS DC (V 0,10)
* SHEBOYGAN	45,747 52,000	1887 1959	M	12,260 13,182	LAKE MICHIGAN	- -	NO LIMIT -	-	P-DC CA TC MPT SBC FR VT DC (V 0.10)
* SUPERIOR	33,563 35,000	1896 1928	P	7,484 9,419	83 INFIL. WELLS ON LAKE SUPERIOR	- -	- 8,00	16,00	I-AT FGS DC (V 0.10)
WAUKESHA	30,004 33,190	1958 1963	M	8,665 7,977	7 WELLS	- -	- 11.20	-	AT DC (V 0.50)
WAUSAU	31,943 33,700	1963 1963	M	10,664 9,498	6 WELLS	- -	- X	-	I-AT CAL (MTPS SV) R FRS DC VS (V 0,10)
WAUWATOSA	56,923 (58,000)	1898 -	M	X 13,000	MILWAUKEE	- -	- -	-	MILWAUKEE
WEST ALLIS	68,175 (70,000)	1906 -	M	X 16,780	MILWAUKEE	- -	- -	-	MILWAUKEE
WYOMING									
* CASPER	38,930 40,000	[illegible]54 [illegible]61	M	11,250 11,250	3 RANNEY AND 16 WELLS	- -	- 23,00	-	DC (V 0.40)
CHEYENNE	43,505 46,700	1962 1928	M	11,629 11,629	GRANITE SPRINGS AND 46 WELLS AND CRYSTAL LAKE	340.10 -	15,30 17,00	-	P-DC CA MB S FRS (V 1,30)

FHS 2000-2
REV. 1-64
SHEET-2

MUNICIPAL WATER SUPPLY DATA

Communities of 25,000 population and over

COMMUNITY OR DISTRICT	TREATMENT PLANT: RATED CAPACITY / OVERLOAD CAPACITY MGD	PLANT OUTPUT: AVERAGE MGD / MAXIMUM DAY MG	PLANT OUTPUT: MAXIMUM MONTH MG / MAXIMUM HOUR MG	AVERAGE OUTPUT: DOMESTIC / COMMERCIAL MGD	AVERAGE OUTPUT: INDUSTRIAL / PUBLIC & OTHER MGD	LABORATORY CONTROL	PUMPING CAPACITY: RAW WATER / FINISHED WATER MGD	DISTRIBUTION STORAGE: PUMPED TO MAINS / GRAVITY TO MAINS MG	WILL DISTRIBUTION SYSTEM SATISFY MAXIMUM DEMAND	IMPROVEMENTS NEEDED	REMARKS
(11)	(12)	(13)	(14)	(15)	(16)	(17)	(18)	(19)	(20)	(21)	(22)
WISCONSIN CONT'D											
* GLENDALE	12.00	5.50	270.00	X	X	C	18.00	4.70	YES	N	
NO SHORE WTR COMM	18.00	14.50	X	X	X		5.50	X			
GREEN BAY	20.00	10.60	414.90	2.70	4.70	B	35.00	-	X	X	
	25.00	17.20	X	1.60	.18		-	3.00			
JANESVILLE	X	8.04	340.63	2.20	3.26	B	X	.10	YES	N	
	X	16.08	.90	.57	2.01		22.50	9.00			
* KENOSHA	20.00	13.10	541.80	4.40	5.00	B	43.00	6.75	X	X	10-MICROSTRAINERS
	27.00	25.80	1.30	1.80	1.90		45.00	X			
LA CROSSE	23.20	9.60	540.90	3.40	3.50	B	-	1.00	YES	P	
	28.20	26.10	1.20	2.30	.40		28.20	5.00		L O	
* MADISON	X	21.50	923.00	X	X	A	54.40	4.90	X	X	
	X	38.40	55.00	X	X		49.30	9.10			
MANITOWOC	12.00	8.03	338.80	1.52	5.04	N	-	3.00	YES	N	
	12.00	14.40	1.00	.92	.55		18.00	1.00			
* MILWAUKEE	300.00	152.00	6517.00	42.00	54.30	A	515.00	75.00	YES	N	
	400.00	278.00	405.00	18.90	36.80		721.00	27.00			
OSHKOSH	7.00	4.42	180.45	1.97	.66	A	13.00	2.77	YES		
	9.00	8.13	.47	.64	1.15		19.40	.75		T	
* RACINE	40.00	16.12	650.00	4.50	7.12	A	60.00	3.76	YES		
	50.00	28.60	2.00	1.50	3.00		66.00	5.90		O	
* SHEBOYGAN	24.00	8.89	394.64	X	X	A	48.00	3.00	X	X	
	30.00	17.75	X	X	X		37.00	6.00			
* SUPERIOR	6.00	4.10	139.10	1.00	8.00	A	8.00	1.35	YES		
	8.70	5.50	.31	.60	1.20		18.00	-		LG	
WAUKESHA	5.80	4.96	204.00	1.53	2.45	N	-	4.90	YES	N	
	X	8.65	X	.24	.28		-	1.35			
WAUSAU	12.00	3.76	168.00	-	-	A	X	.45	YES	X	
	12.00	7.98	.33	2.46	1.05		X	3.08			
WAUWATOSA	-	-	-	-	-	N	-	-	NO	-	
	-	-	-	-	-		-	-			
WEST ALLIS	-	-	-	-	-	N	-	-	YES	-	
	-	-	-	-	-		-	-			
WYOMING											
* CASPER	22.00	6.30	382.60	X	X	A	-	12.25	YES	N	
	22.00	17.00	1.25	.80	1.20		22.00	-			
CHEYENNE	12.00	10.50	457.00	5.40	2.40	C	-	-	YES	N	
	15.00	22.00	1.25	1.70	1.00		13.00	24.00			

APPENDIX

DISTRIBUTION CHARTS

The following charts are included in this inventory as:

1. An aid in analyzing the data.
2. A pictorial description of the complex systems and source developments.
3. Assistance to the non-technical reader to more fully understand the data.

This section of charts is not complete by any means, for there exist many complex systems. It is, however, our aim to include each year, more of these charts as they become available.

BOSTON METROPOLITAN DISTRICT COMMISSION

Revised March 24, 1965

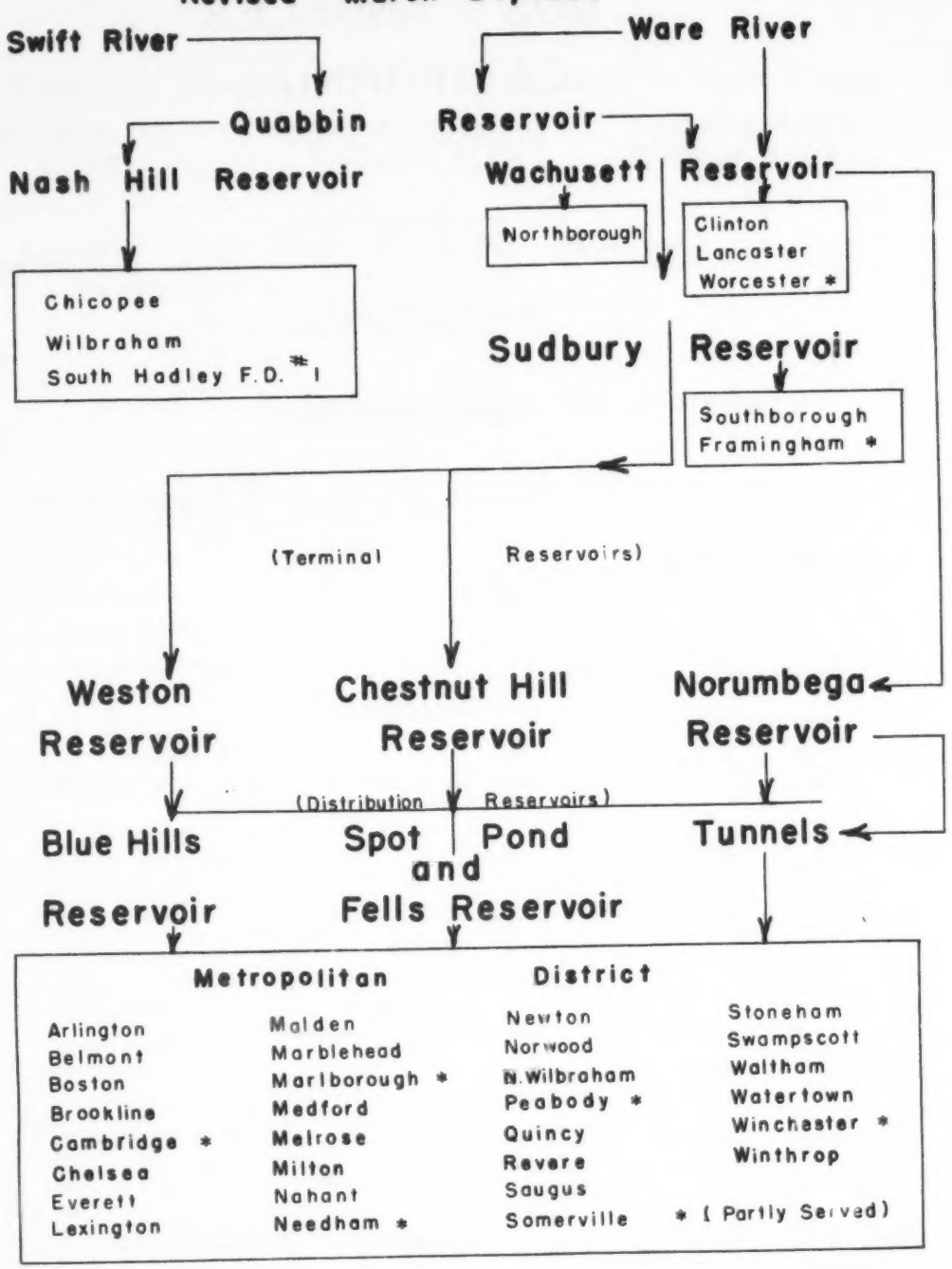

LOS ANGELES
CALIFORNIA

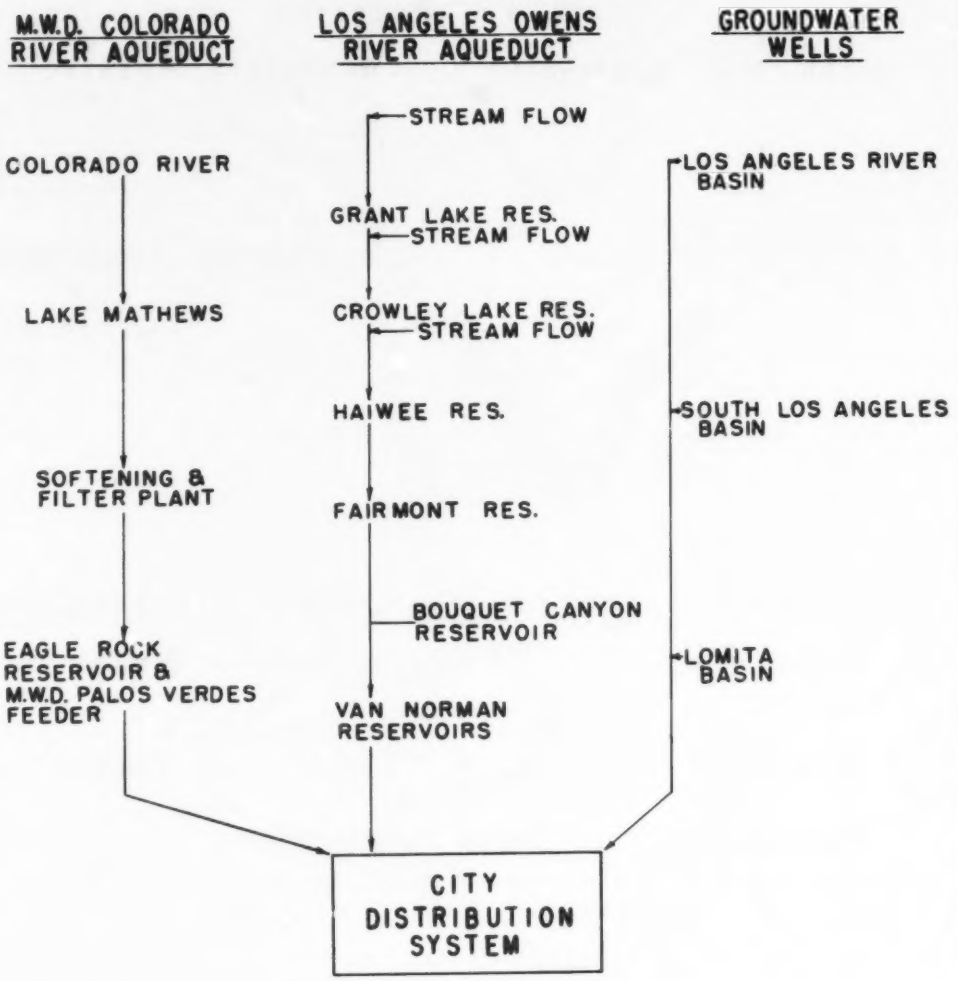

MARCH, 1965
W.E.D.D. 4-65

METROPOLITAN WATER DISTRICT OF SOUTHERN CALIFORNIA

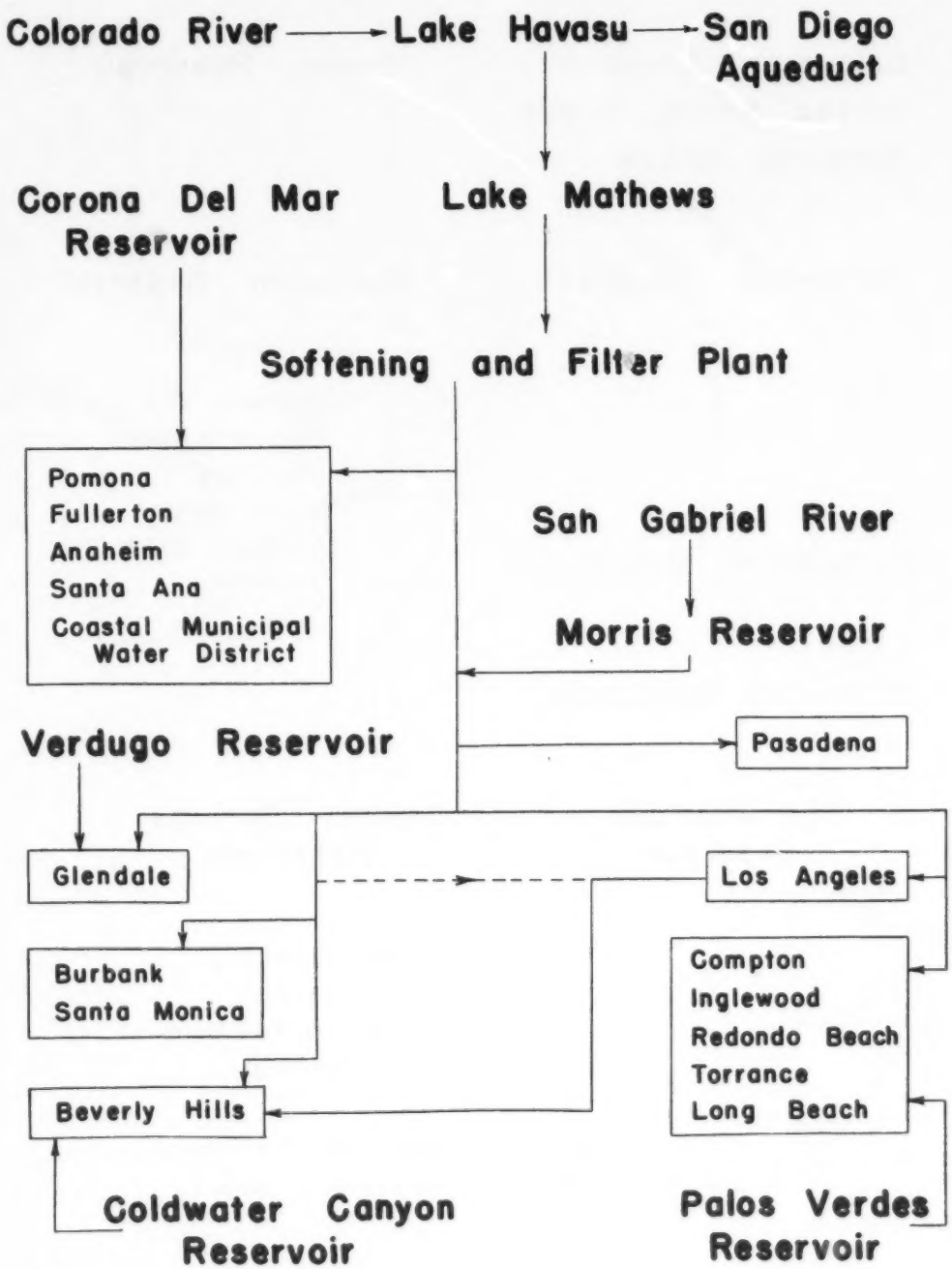

SAN FRANCISCO

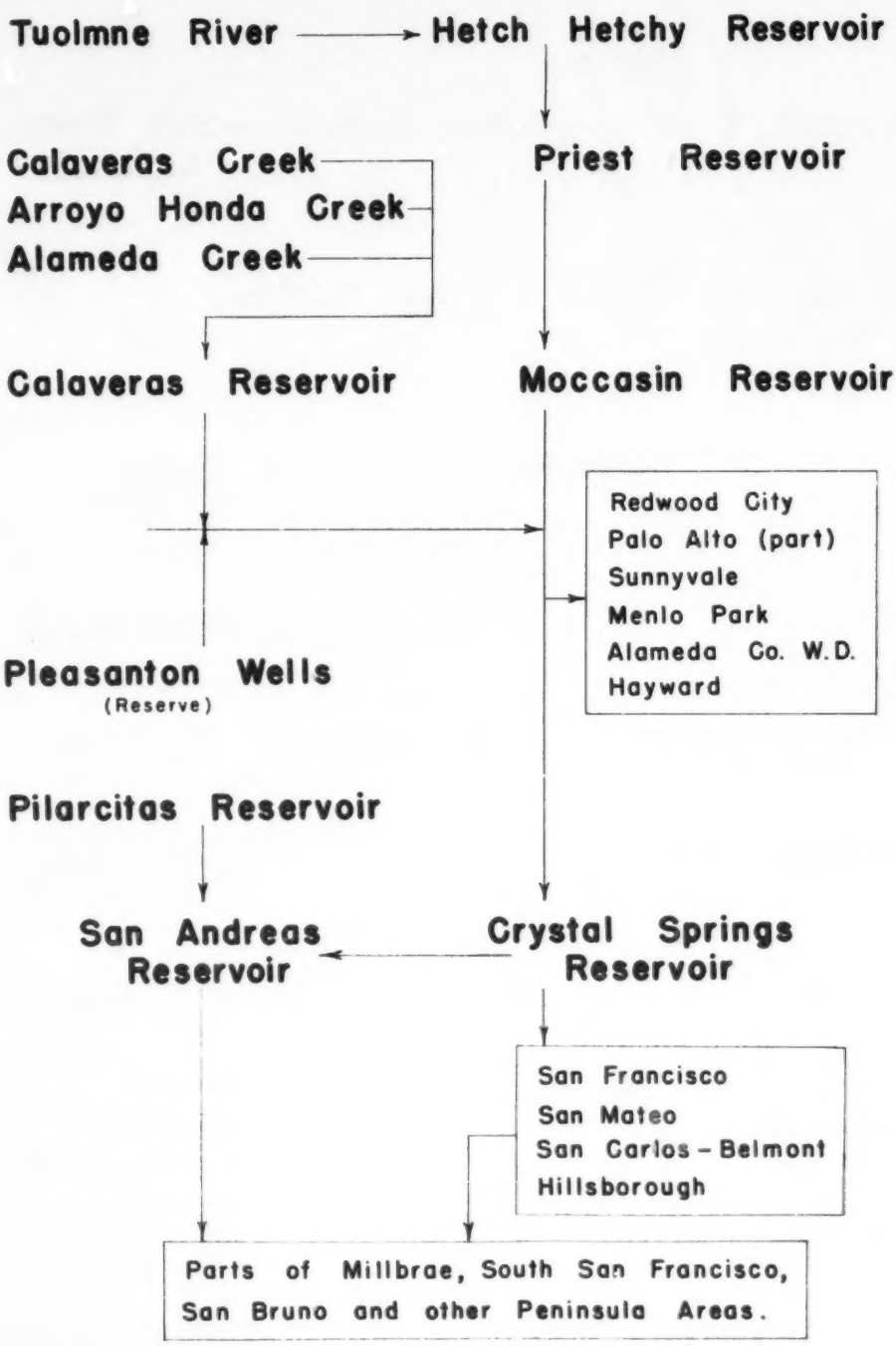

MAJOR WATER SUPPLY SYSTEMS OF NORTHERN NEW JERSEY REVISED MARCH 24, 1965

------- REPRESENTS INTERCONNECTIONS

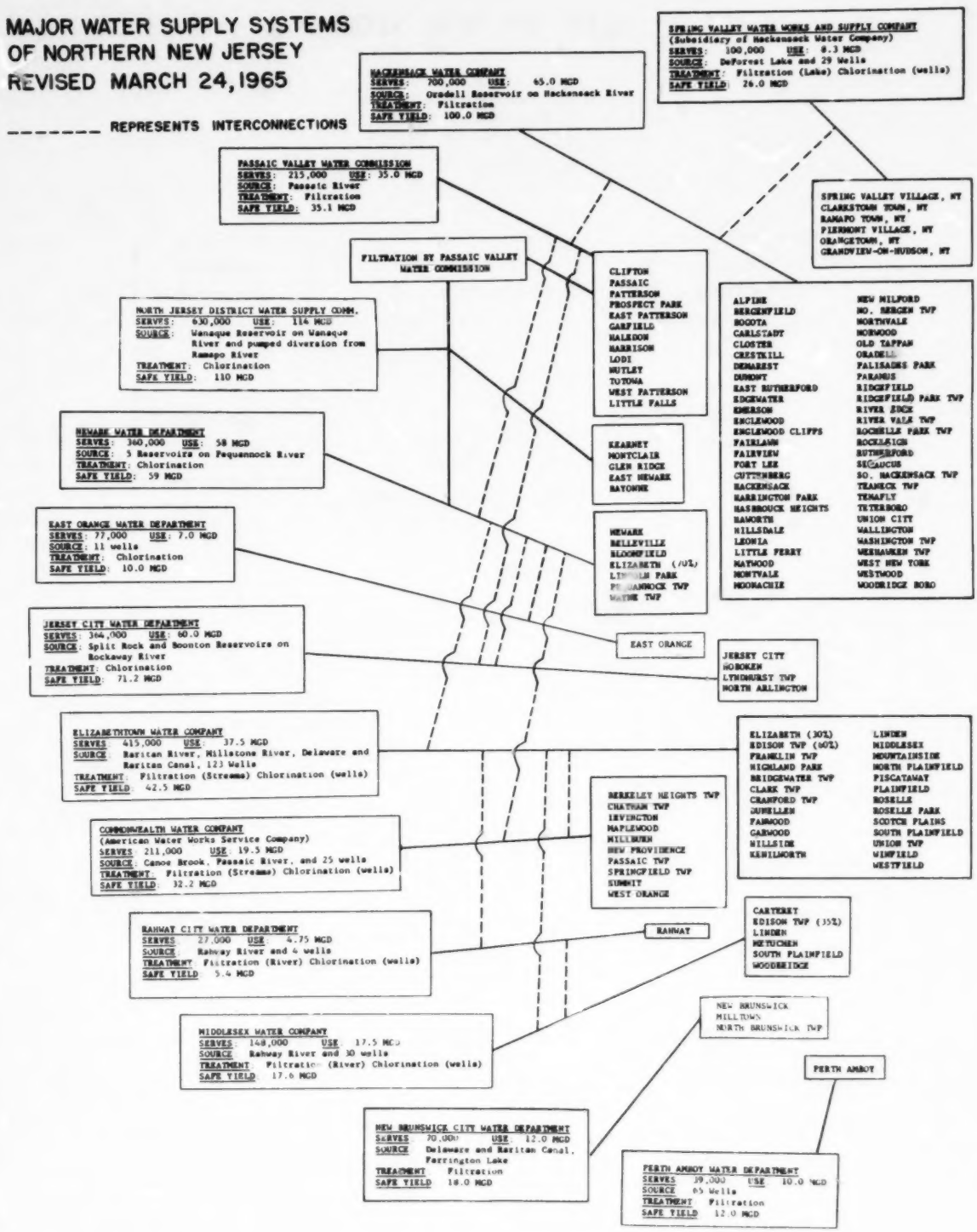

CITY OF NEW YORK

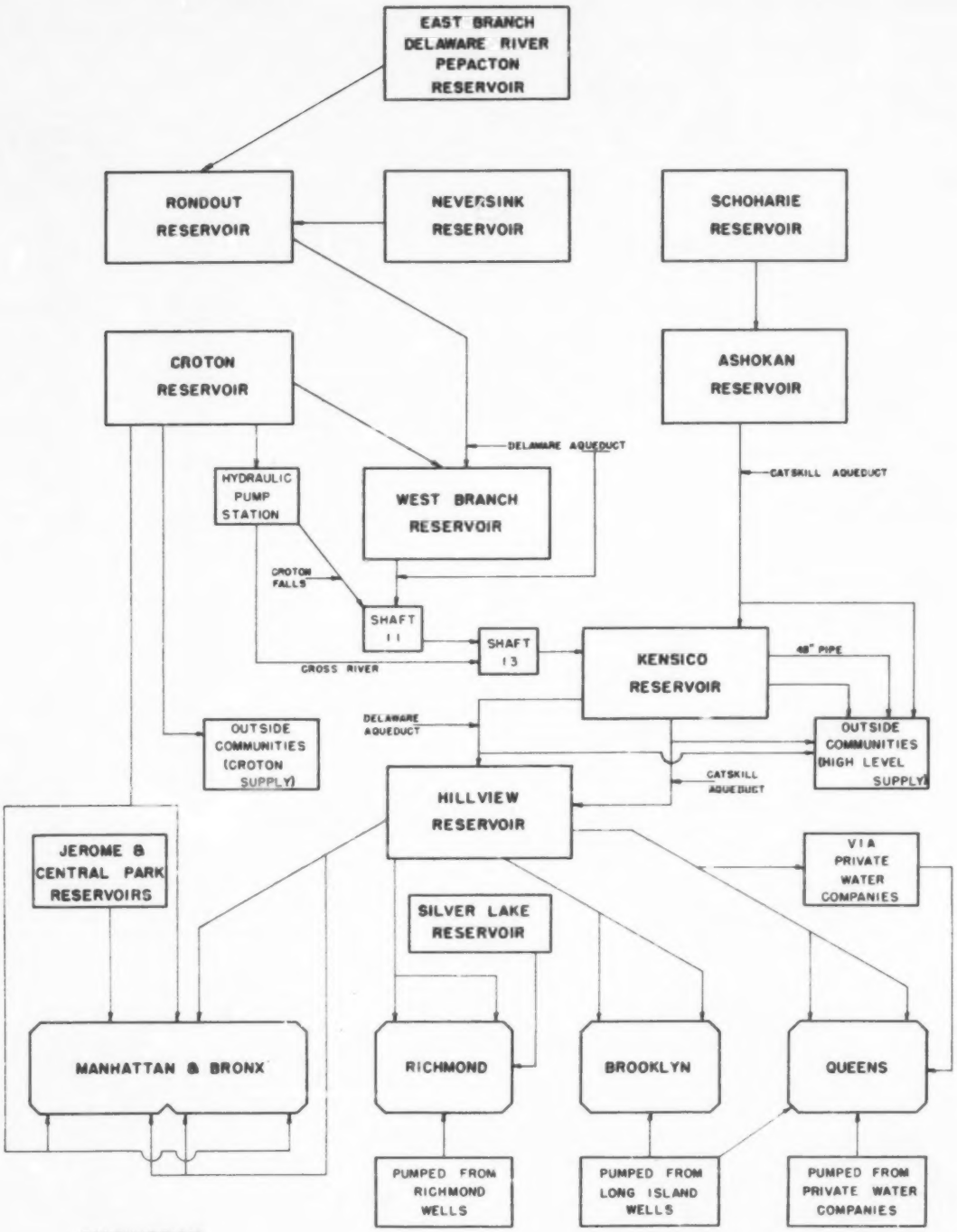

CONSUMPTION

N.Y.C. MUNICIPAL SOURCES • 1152.00

☆ U.S. GOVERNMENT PRINTING OFFICE : 1965 O - 776-137